






**Legend**

-  City Limits
-  Marble Falls City Limit
-  BCADRoads
-  Parcels
-  County Boundary

**Aerial Photo**

- RGB**
-  Red: Band\_1
  -  Green: Band\_2
  -  Blue: Band\_3

approx 28 acre  
undevelop MF residential

*Disclaimer: The City of Burnet makes no representation or warranty as to the accuracy of this map and its information nor to its fitness for use. Any user of this map product accepts the same AS IS, WITH ALL FAULTS, and assumes all responsibility for the use thereof, and further agrees to not hold the City of Burnet liable from any damage, loss, or liability arising from any use of the map product. Independent verification of all information contained on this map should be obtained by the end user.*



**City of Burnet**  
 P.O. Box 1369  
 1001 Buchanan Dr, Suite 4  
 Burnet, Texas 78611  
 (512) 756-6093  
 Fax (512) 756-8560  
 www.cityofburnet.com

**CITY OF BURNET**



1" equals 620'