

# FLOOD INSURANCE STUDY

## FEDERAL EMERGENCY MANAGEMENT AGENCY

VOLUME 3 OF 3



## BURNET COUNTY, TEXAS AND INCORPORATED AREAS

COMMUNITY NAME	COMMUNITY NUMBER
BERTRAM, CITY OF*	481609
BURNET, CITY OF	480092
BURNET COUNTY, UNINCORPORATED AREAS	481209
COTTONWOOD SHORES, CITY OF	481614
GRANITE SHOALS, CITY OF	481149
HIGHLAND HAVEN, CITY OF	481676
HORSESHOE BAY, CITY OF	480149
MARBLE FALLS, CITY OF	480093
MEADOWLAKES, CITY OF	481613

\*No Special Flood Hazard Areas Identified



# FEMA

**PRELIMINARY**  
**02/15/2017**

**REVISED:**

FLOOD INSURANCE STUDY NUMBER  
48053CV003D

Version Number 2.3.3.3

# TABLE OF CONTENTS

## Volume 1

	<u>Page</u>
<b>SECTION 1.0 – INTRODUCTION</b>	<b>1</b>
1.1 The National Flood Insurance Program	1
1.2 Purpose of this Flood Insurance Study Report	2
1.3 Jurisdictions Included in the Flood Insurance Study Project	2
1.4 Considerations for using this Flood Insurance Study Report	5
<b>SECTION 2.0 – FLOODPLAIN MANAGEMENT APPLICATIONS</b>	<b>15</b>
2.1 Floodplain Boundaries	15
2.2 Floodways	31
2.3 Base Flood Elevations	32
2.4 Non-Encroachment Zones	32
2.5 Coastal Flood Hazard Areas	32
2.5.1 Water Elevations and the Effects of Waves	32
2.5.2 Floodplain Boundaries and BFEs for Coastal Areas	32
2.5.3 Coastal High Hazard Areas	33
2.5.4 Limit of Moderate Wave Action	33
<b>SECTION 3.0 – INSURANCE APPLICATIONS</b>	<b>33</b>
3.1 National Flood Insurance Program Insurance Zones	33
3.2 Coastal Barrier Resources System	33
<b>SECTION 4.0 – AREA STUDIED</b>	<b>34</b>
4.1 Basin Description	34
4.2 Principal Flood Problems	35
4.3 Non-Levee Flood Protection Measures	35
4.4 Levees	37
<b>SECTION 5.0 – ENGINEERING METHODS</b>	<b>37</b>
5.1 Hydrologic Analyses	38
5.2 Hydraulic Analyses	58
5.3 Coastal Analyses	91
5.3.1 Total Stillwater Elevations	91
5.3.2 Waves	91
5.3.3 Coastal Erosion	91
5.3.4 Wave Hazard Analyses	91
5.4 Alluvial Fan Analyses	91
<b>SECTION 6.0 – MAPPING METHODS</b>	<b>92</b>
6.1 Vertical and Horizontal Control	92
6.2 Base Map	93

## Volume 1, continued

### Figures

	<u>Page</u>
Figure 1: FIRM Index	7
Figure 2: FIRM Notes to Users	8
Figure 3: Map Legend for FIRM	11
Figure 4: Floodway Schematic	31
Figure 5: Wave Runup Transect Schematic	32
Figure 6: Coastal Transect Schematic	33
Figure 7: Frequency Discharge-Drainage Area Curves	57
Figure 8: 1% Annual Chance Total Stillwater Elevations for Coastal Areas	91
Figure 9: Transect Location Map	91

### Tables

	<u>Page</u>
Table 1: Listing of NFIP Jurisdictions	2
Table 2: Flooding Sources Included in this FIS Report	17
Table 3: Flood Zone Designations by Community	33
Table 4: Coastal Barrier Resources System Information	34
Table 5: Basin Characteristics	34
Table 6: Principal Flood Problems	35
Table 7: Historic Flooding Elevations	35
Table 8: Non-Levee Flood Protection Measures	36
Table 9: Levees	37
Table 10: Summary of Discharges	39
Table 11: Summary of Non-Coastal Stillwater Elevations	57
Table 12: Stream Gage Information used to Determine Discharges	58
Table 13: Summary of Hydrologic and Hydraulic Analyses	60
Table 14: Roughness Coefficients	90
Table 15: Summary of Coastal Analyses	91
Table 16: Tide Gage Analysis Specifics	91
Table 17: Coastal Transect Parameters	91
Table 18: Summary of Alluvial Fan Analyses	91
Table 19: Results of Alluvial Fan Analyses	92
Table 20: Countywide Vertical Datum Conversion	92
Table 21: Stream-Based Vertical Datum Conversion	93
Table 22: Base Map Sources	93

## Volume 2

	<u>Page</u>
<b>SECTION 6.0 – MAPPING METHODS, continued</b>	
6.3 Floodplain and Floodway Delineation	94
6.4 Coastal Flood Hazard Mapping	128
6.5 FIRM Revisions	128
6.5.1 Letters of Map Amendment	128

## Volume 2, continued

	<u>Page</u>
6.5.2 Letters of Map Revision Based on Fill	128
6.5.3 Letters of Map Revision	129
6.5.4 Physical Map Revisions	129
6.5.5 Contracted Restudies	130
6.5.6 Community Map History	130
<b>SECTION 7.0 – CONTRACTED STUDIES AND COMMUNITY COORDINATION</b>	<b>132</b>
7.1 Contracted Studies	132
7.2 Community Meetings	134
<b>SECTION 8.0 – ADDITIONAL INFORMATION</b>	<b>136</b>
<b>SECTION 9.0 – BIBLIOGRAPHY AND REFERENCES</b>	<b>138</b>

### Tables

	<u>Page</u>
Table 23: Summary of Topographic Elevation Data used in Mapping	94
Table 24: Floodway Data	96
Table 25: Flood Hazard and Non-Encroachment Data for Selected Streams	128
Table 26: Summary of Coastal Transect Mapping Considerations	128
Table 27: Incorporated Letters of Map Change	129
Table 28: Community Map History	131
Table 29: Summary of Contracted Studies Included in this FIS Report	132
Table 30: Community Meetings	135
Table 31: Map Repositories	136
Table 32: Additional Information	137
Table 33: Bibliography and References	139

### Exhibits

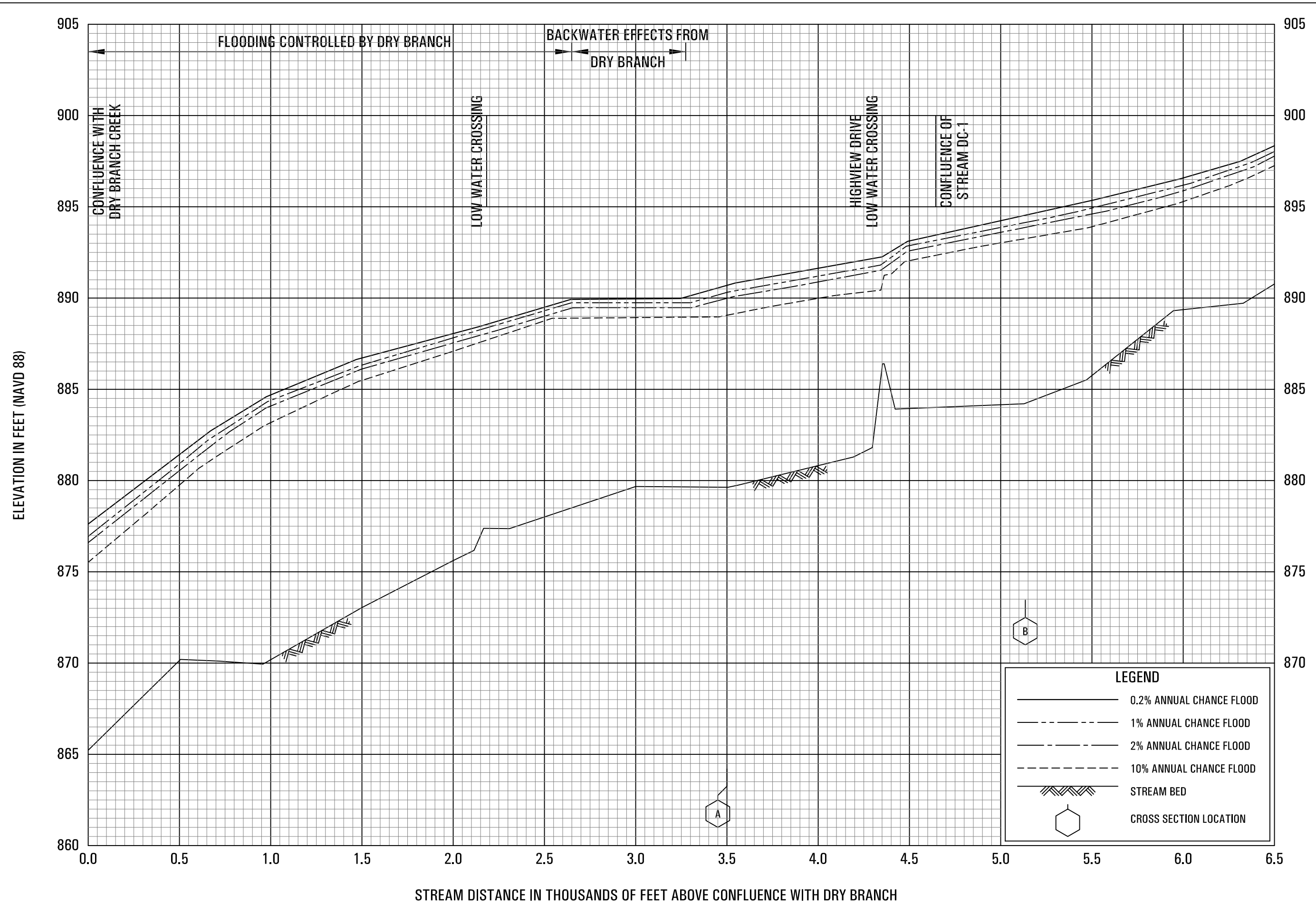
Flood Profiles	<u>Panel</u>
Backbone Creek	01-06 P
Backbone Creek Tributary 1	07 P
Backbone Creek Tributary 2	08-11 P
Belaire Creek	12 P
Coldspring Creek	13-20 P
Colorado River	21-31 P
Daughtery Branch	32-35 P
Dry Branch	36-38 P

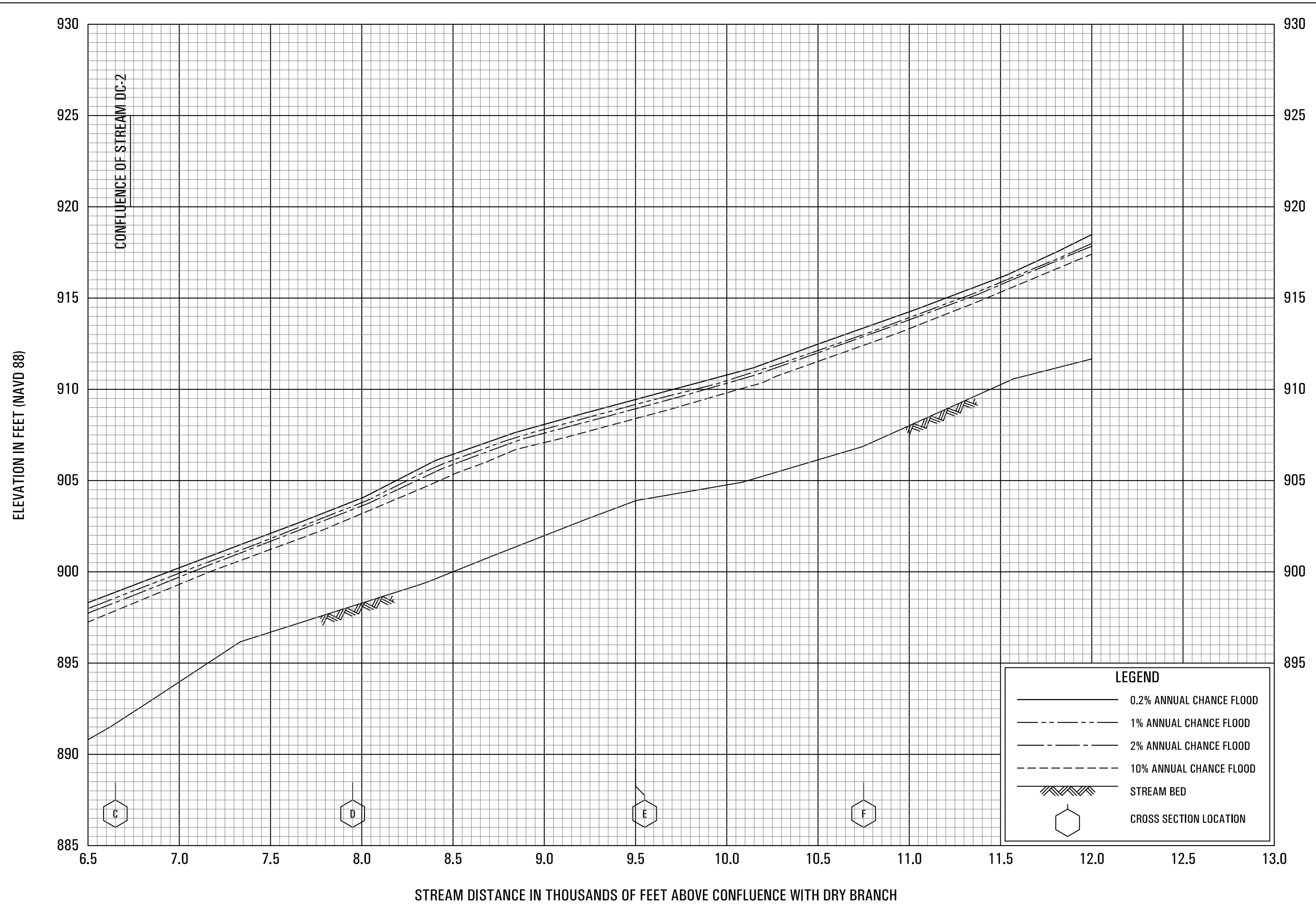
**Volume 3**  
Exhibits

Flood Profiles	<u>Panel</u>
Dry Creek	39-41 P
Elm Creek	42-44 P
Hamilton Creek	45-52 P
Haynie Branch	53-56 P
Little Cypress Creek	57-59 P
Little Cypress Creek Tributary 1	60-61 P
Little Cypress Creek Tributary 2	62 P
Sparerib Creek	63-64 P
Stream BC-3	65-67 P
Stream DC-1	68-69 P
Stream DC-2	70-71 P
Stream EC-1	72-73 P
Stream EC-2	74-75 P
Stream EC-3	76-77 P
Stream EC-4	78 P
Stream EC-5	79-80 P
Stream EC-6	81-83 P
Stream EC-7	84-85 P
Stream HC(B)-1	86-87 P
Stream HC(B)-2	88-89 P
Stream HC(B)-3	90-91 P
Stream HC(B)-4	92-93 P
Stream WC-1	94-96 P
Sycamore Creek	97 P
Sycamore Creek Tributary 1	98 P
Sycamore Creek Tributary 2	99 P
Whitman Branch	100-103 P
Whitman Branch Tributary 1 (downstream)	104-105 P
Whitman Branch Tributary 1 (upstream)	106-108 P
Whitman Branch Tributary 1-1	109 P
Williams Creek	110-111 P

**Published Separately**

Flood Insurance Rate Map (FIRM)

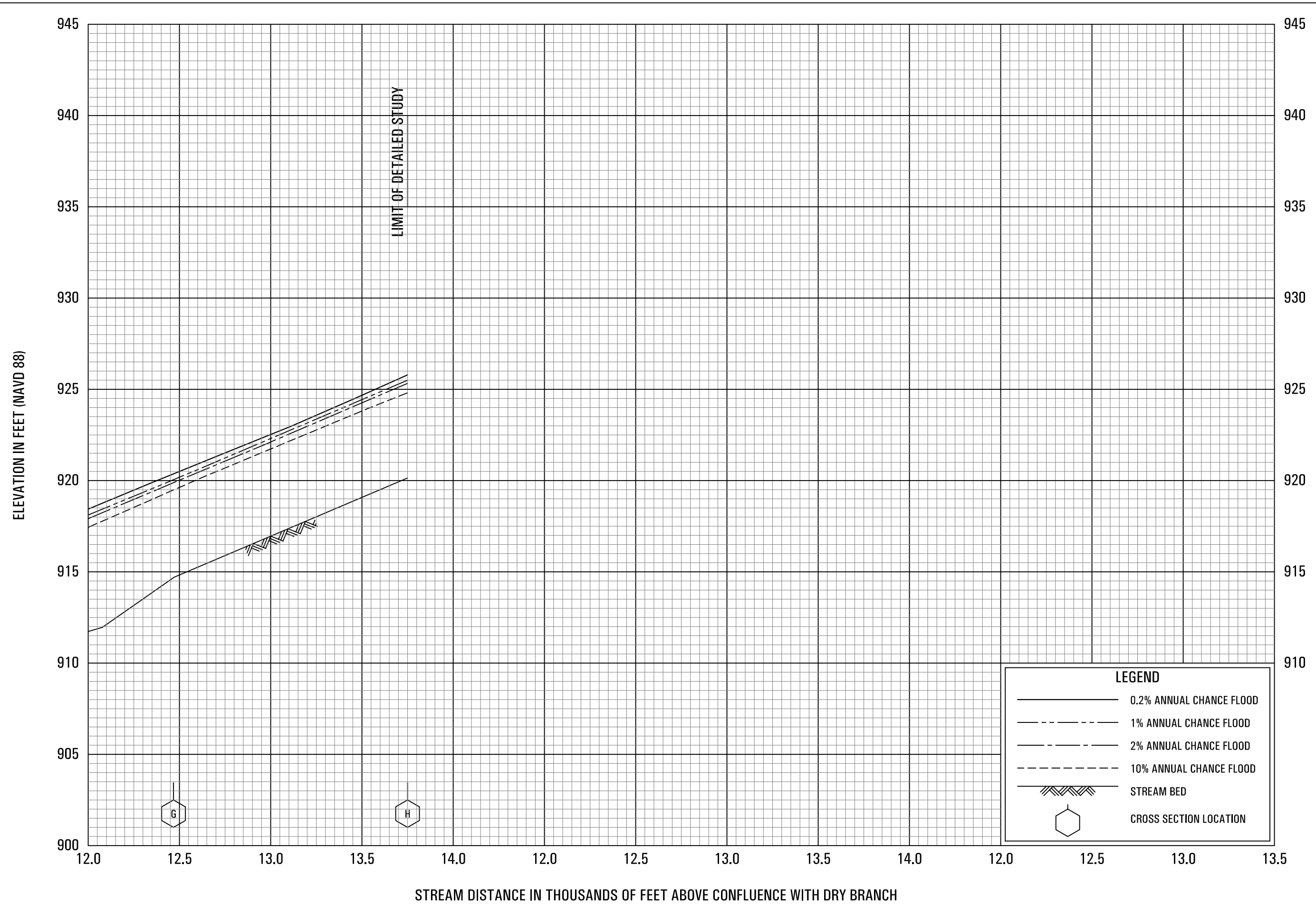




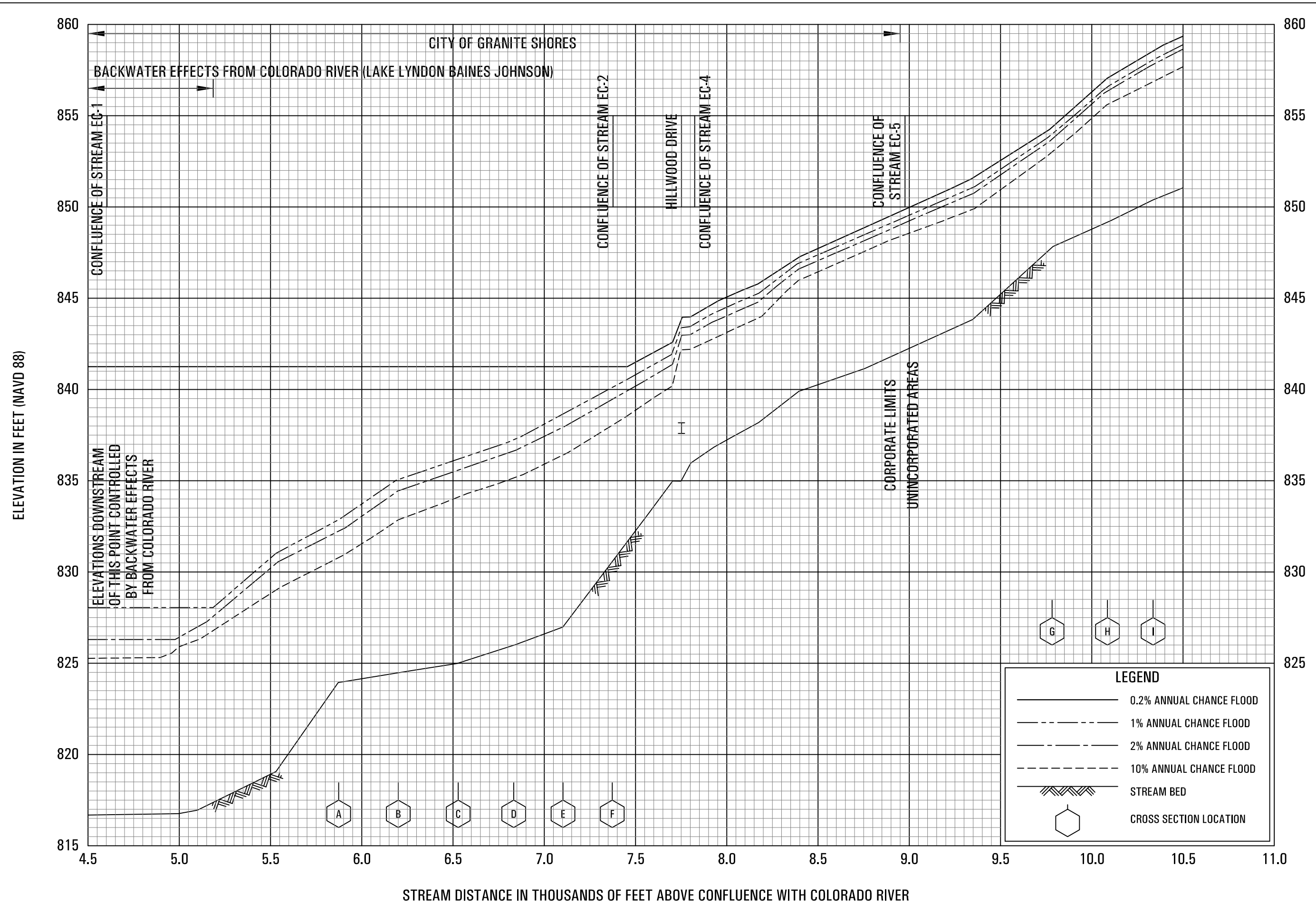
**FLOOD PROFILES**

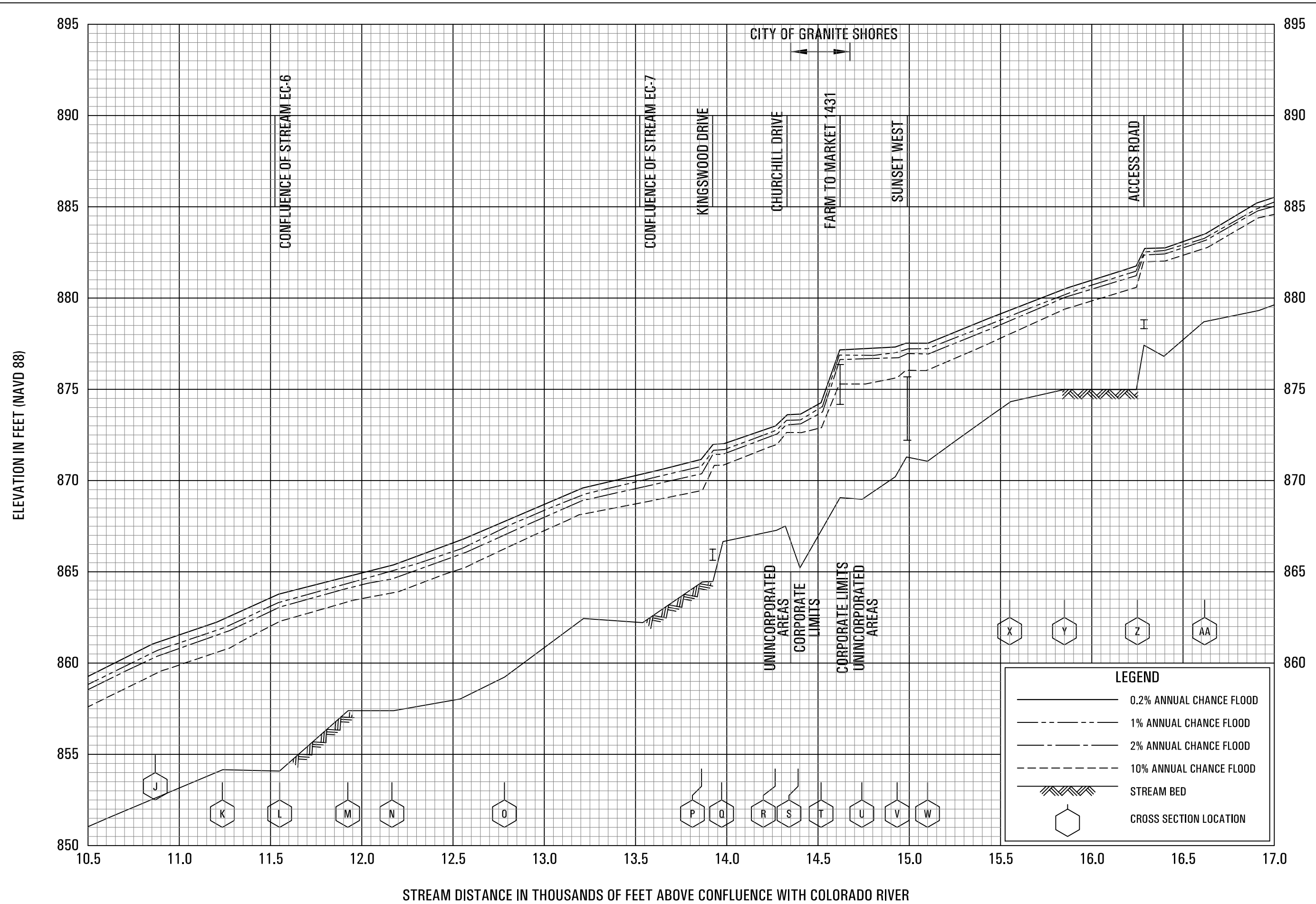
**DRY CREEK**

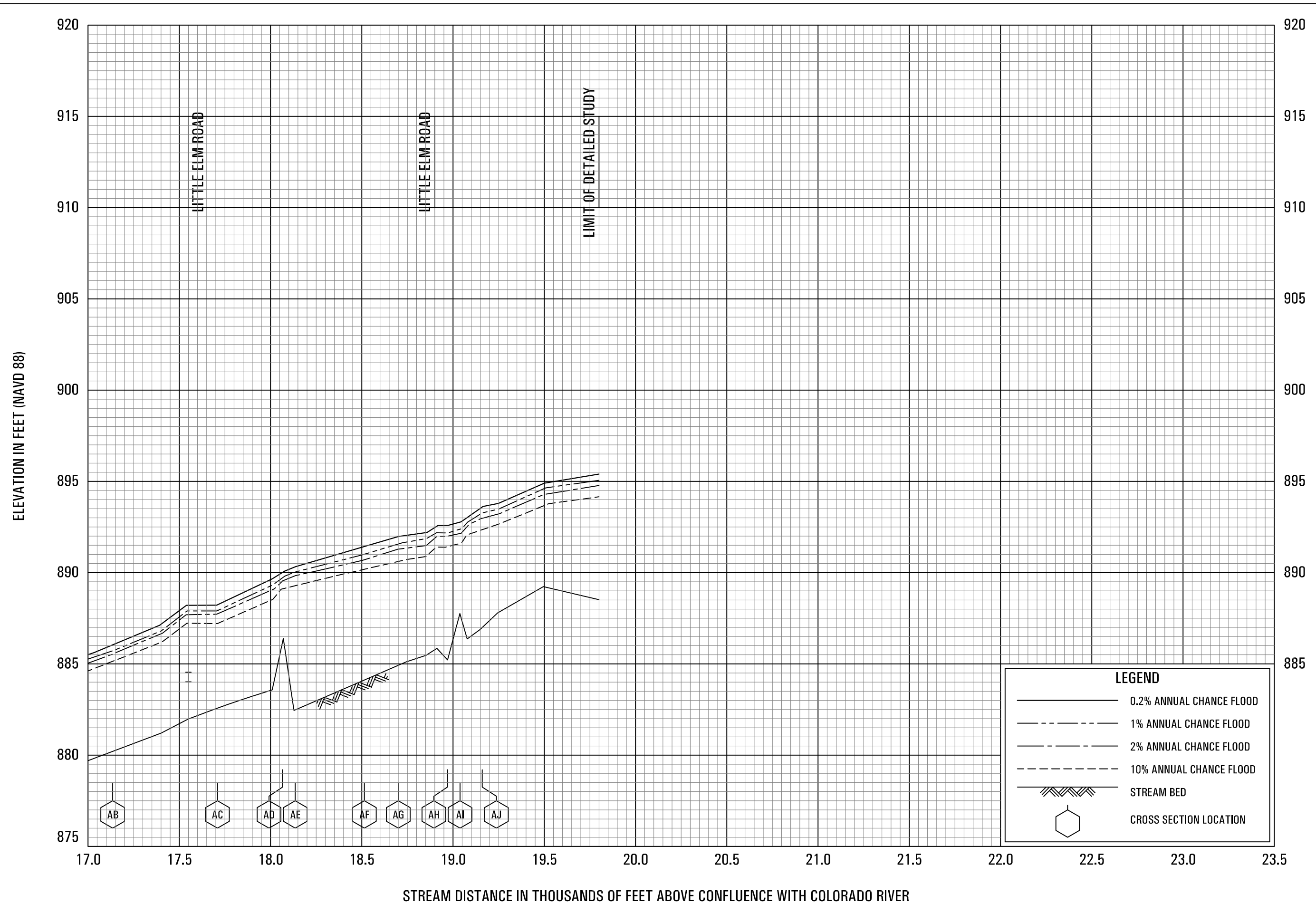
FEDERAL EMERGENCY MANAGEMENT AGENCY  
**BURNET COUNTY, TX**  
 AND INCORPORATED AREAS







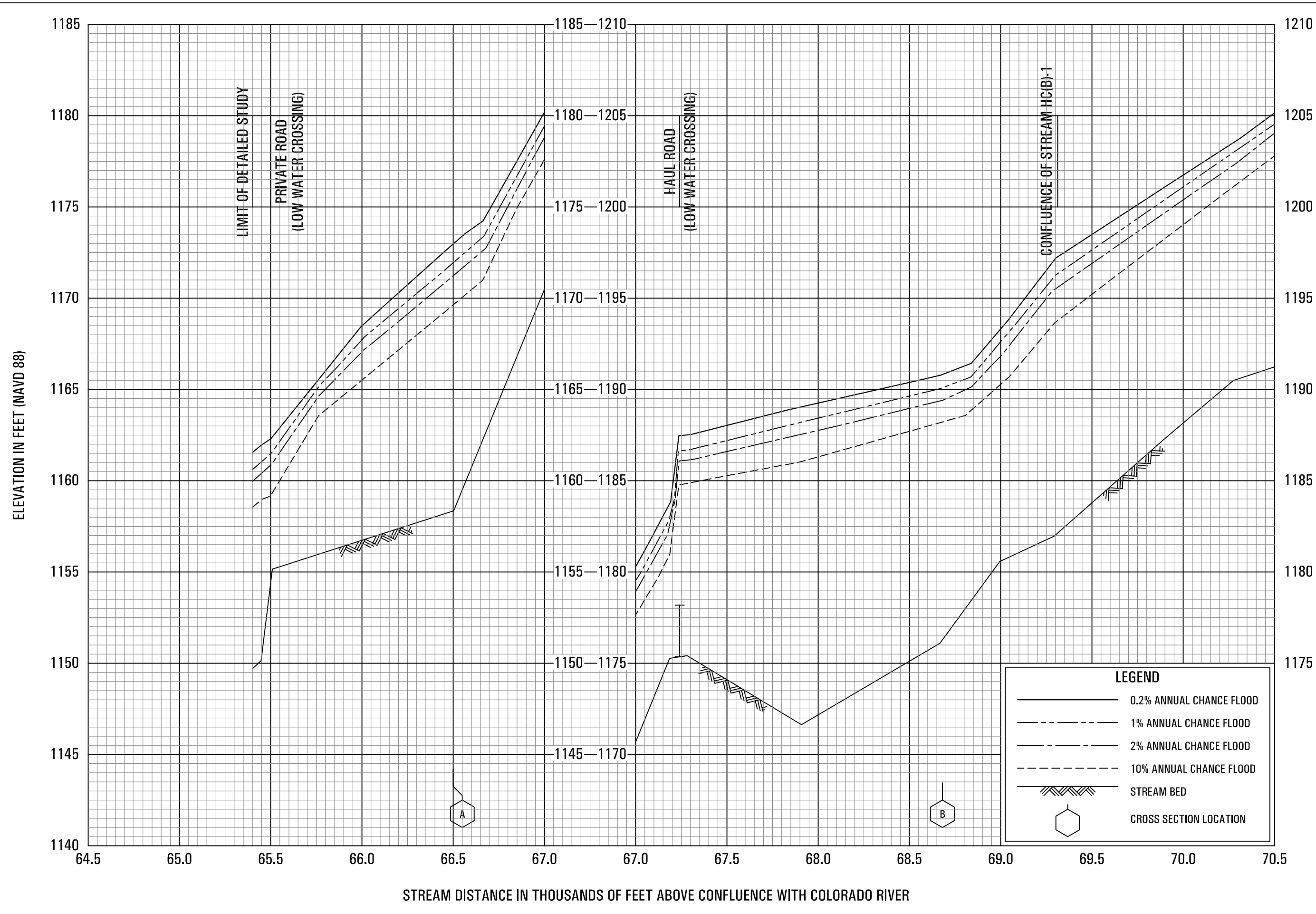




**FLOOD PROFILES**

ELM CREEK

FEDERAL EMERGENCY MANAGEMENT AGENCY  
**BURNET COUNTY, TX**  
 AND INCORPORATED AREAS



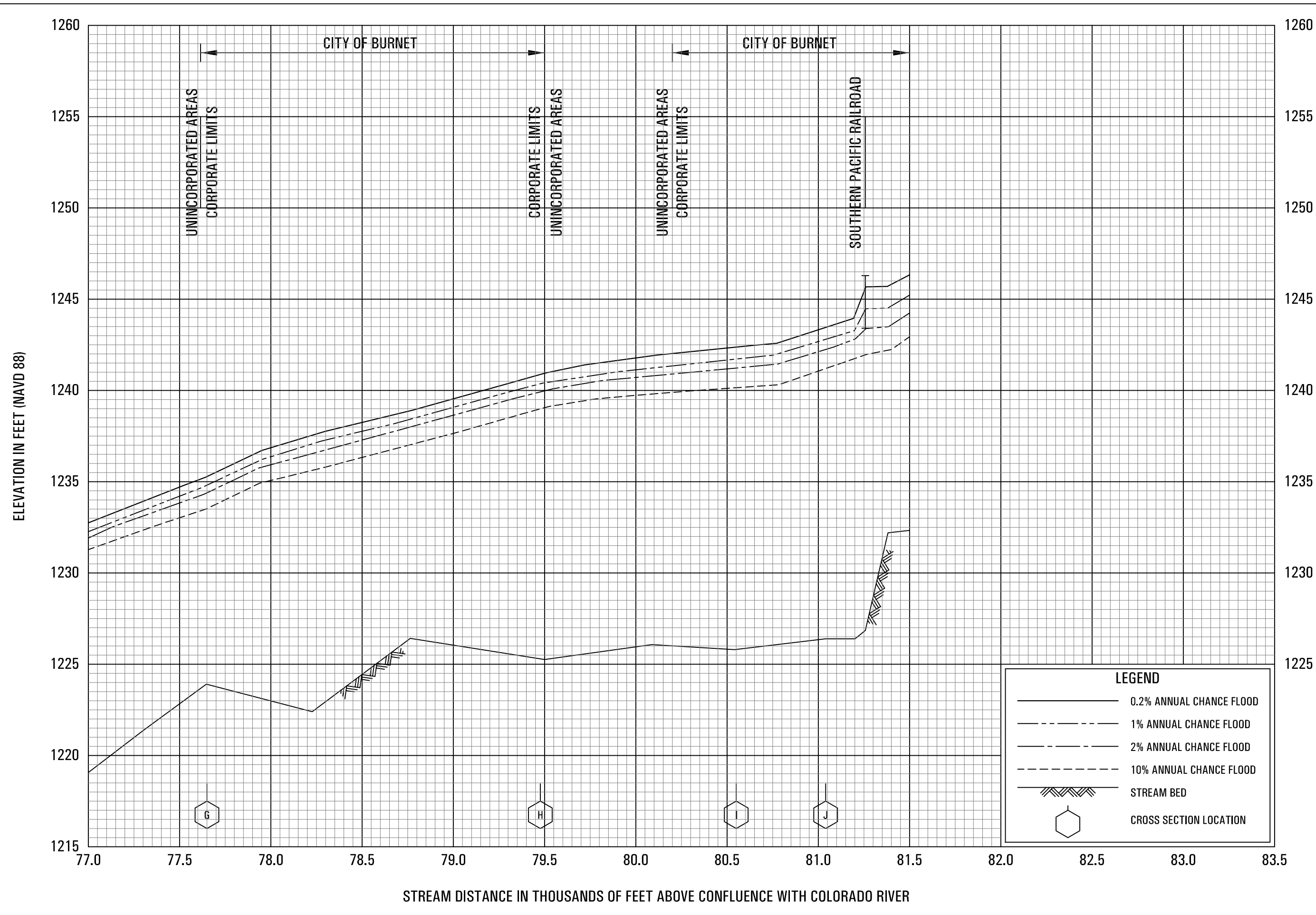
**FLOOD PROFILES**

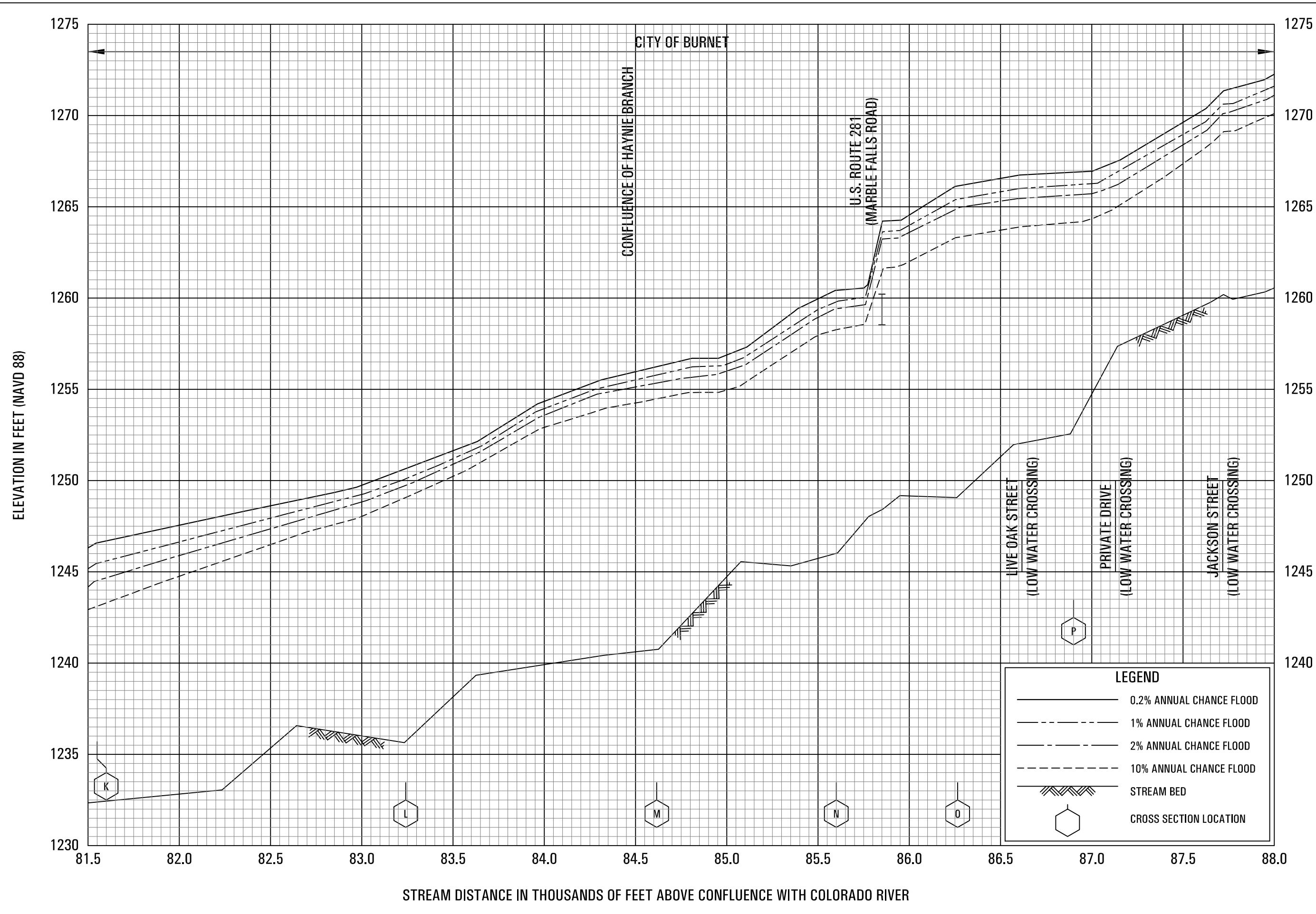
**HAMILTON CREEK**

FEDERAL EMERGENCY MANAGEMENT AGENCY

**BURNET COUNTY, TX  
AND INCORPORATED AREAS**







**FLOOD PROFILES**

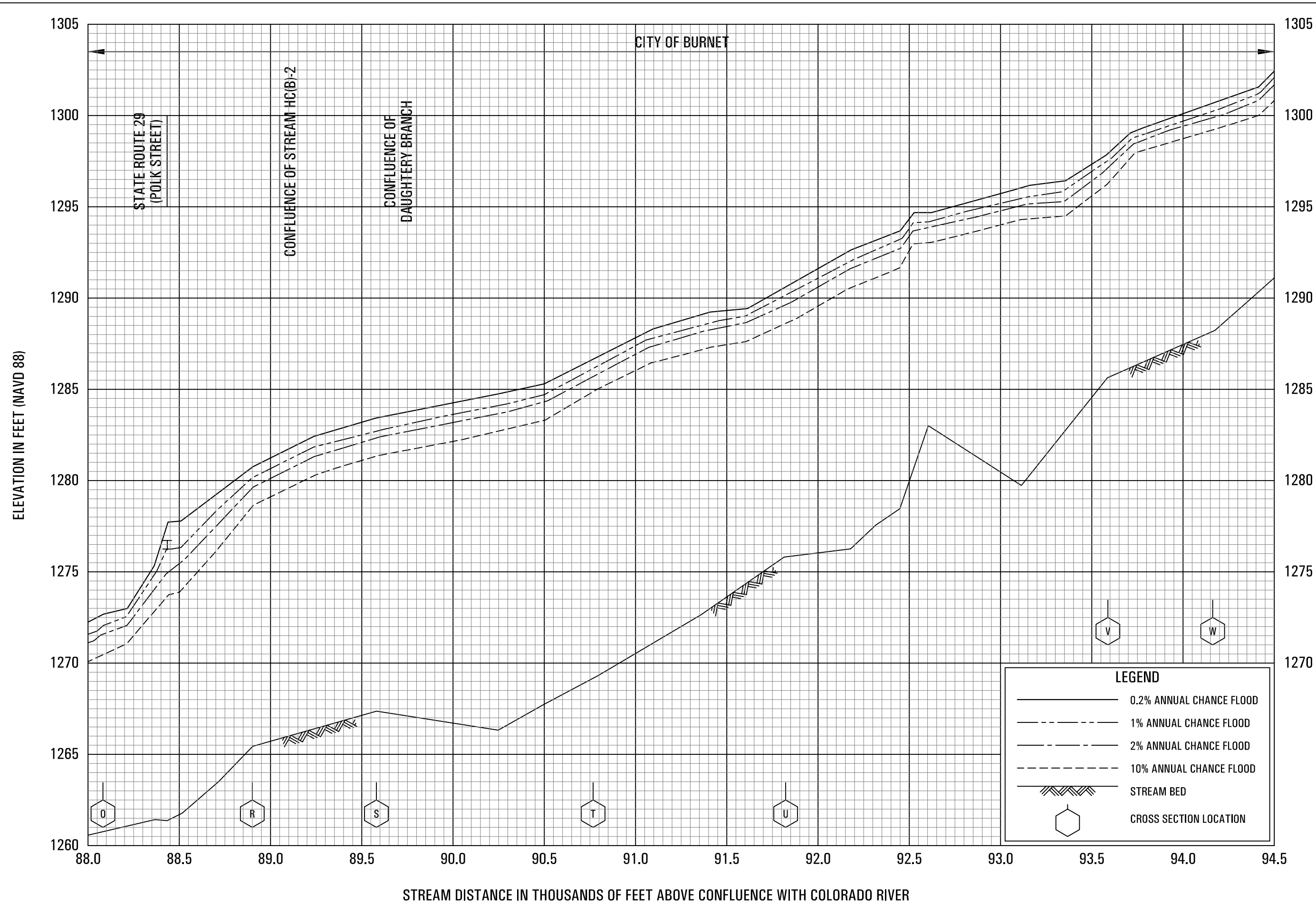
**HAMILTON CREEK**

**FEDERAL EMERGENCY MANAGEMENT AGENCY**

**BURNET COUNTY, TX**

**AND INCORPORATED AREAS**

**48P**



**FLOOD PROFILES**

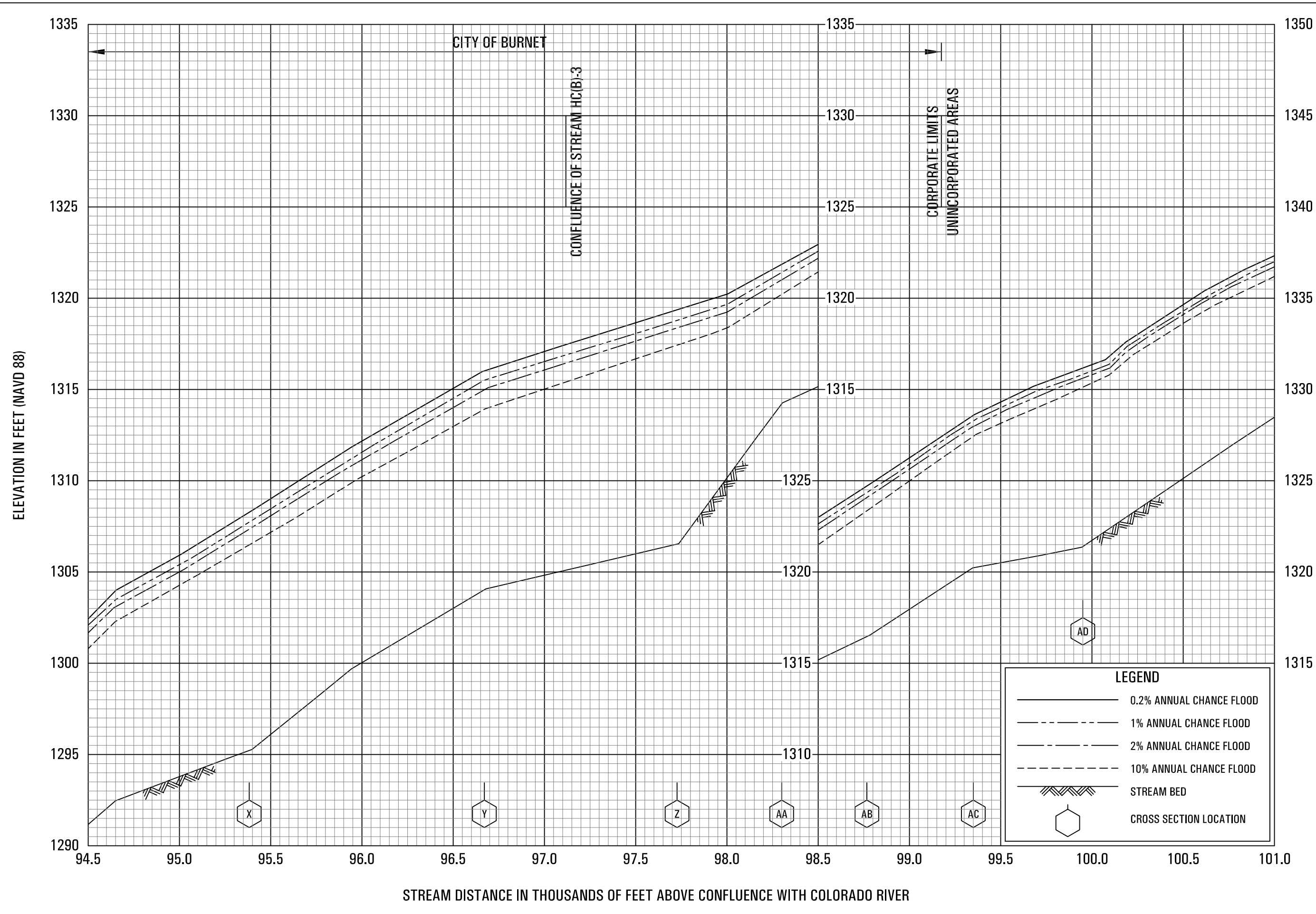
HAMILTON CREEK

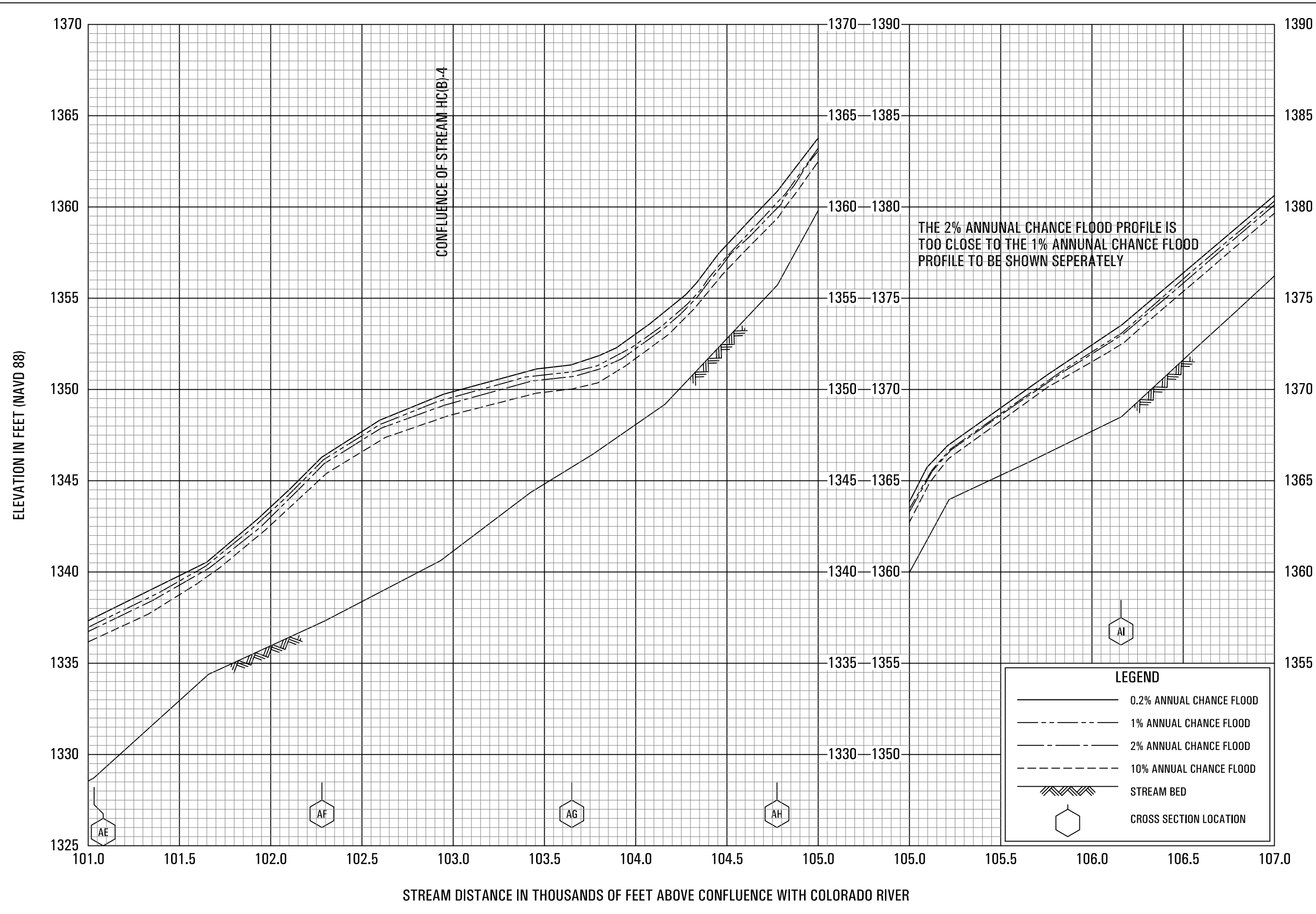
---

FEDERAL EMERGENCY MANAGEMENT AGENCY  
**BURNET COUNTY, TX**  
 AND INCORPORATED AREAS

**49P**







**FLOOD PROFILES**

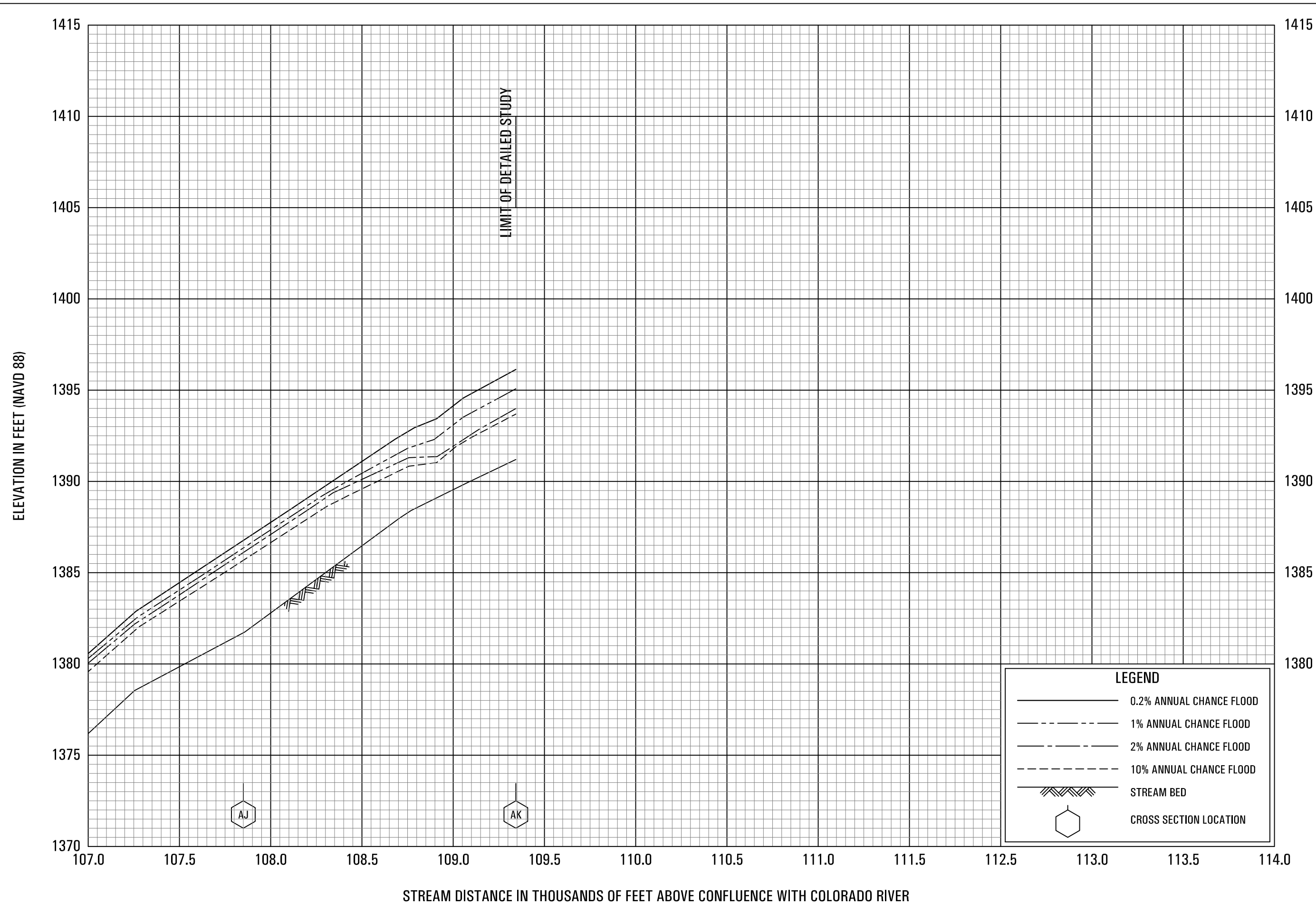
**HAMILTON CREEK**

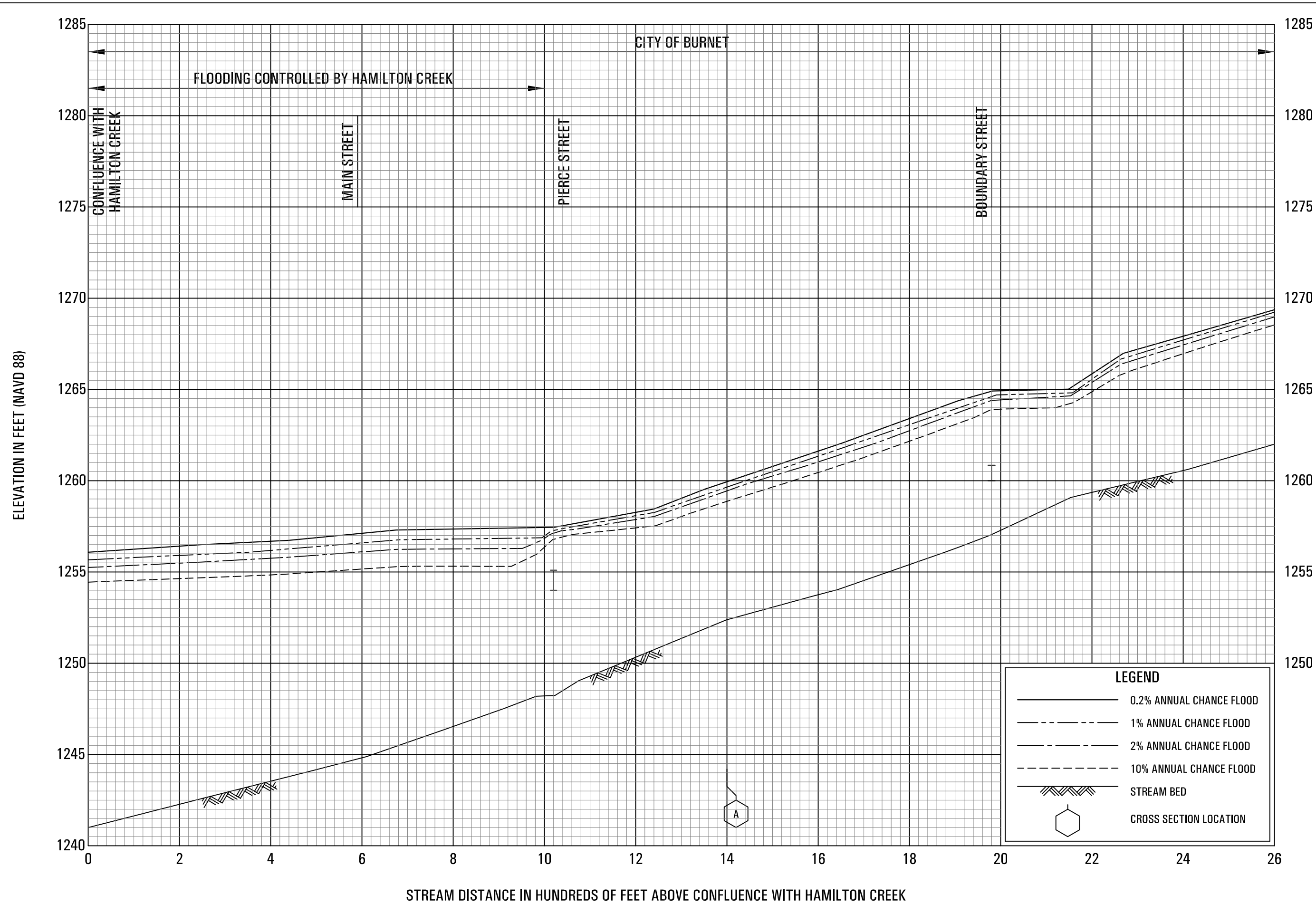
**FEDERAL EMERGENCY MANAGEMENT AGENCY**

**BURNET COUNTY, TX**

**AND INCORPORATED AREAS**

**51P**

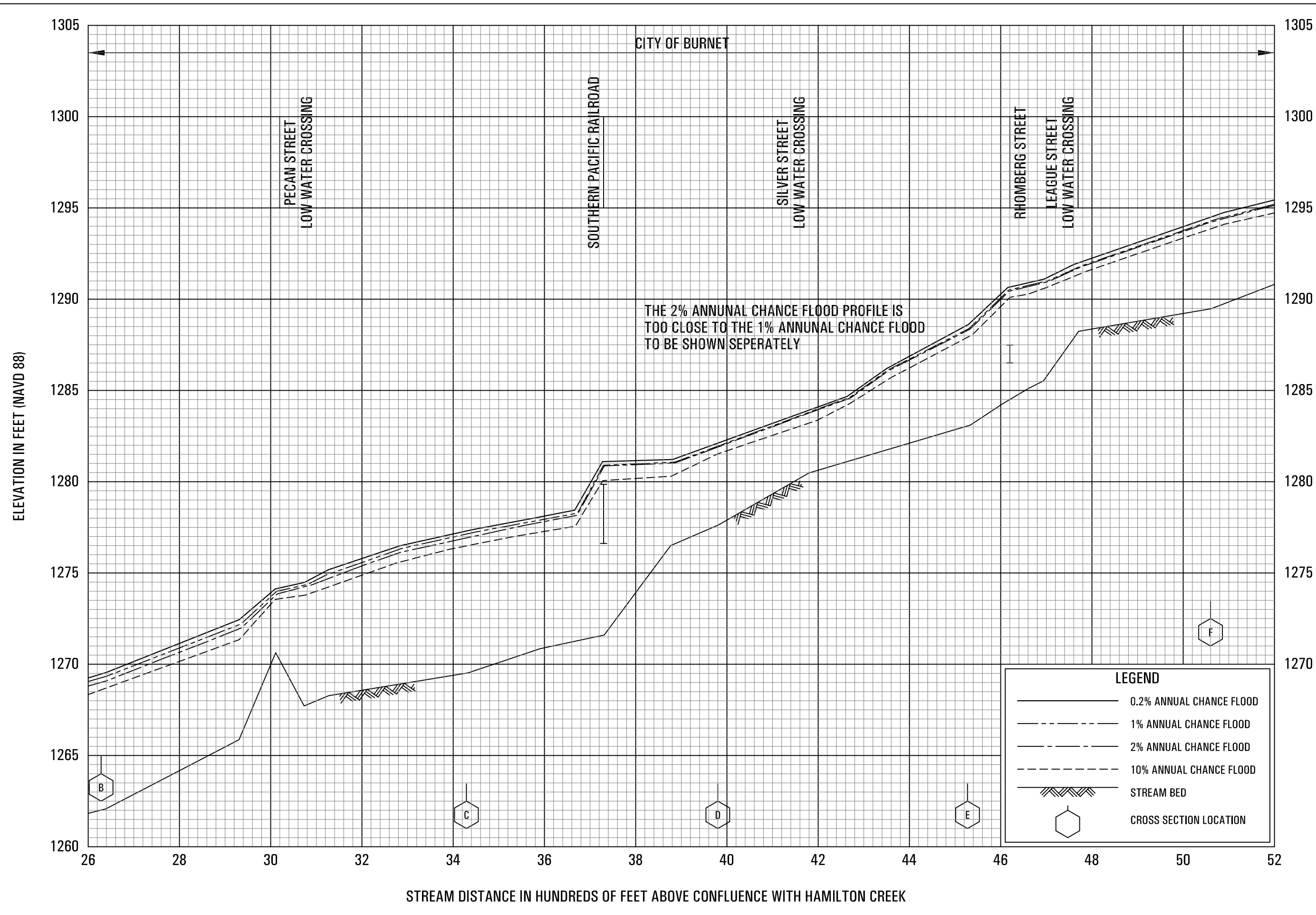


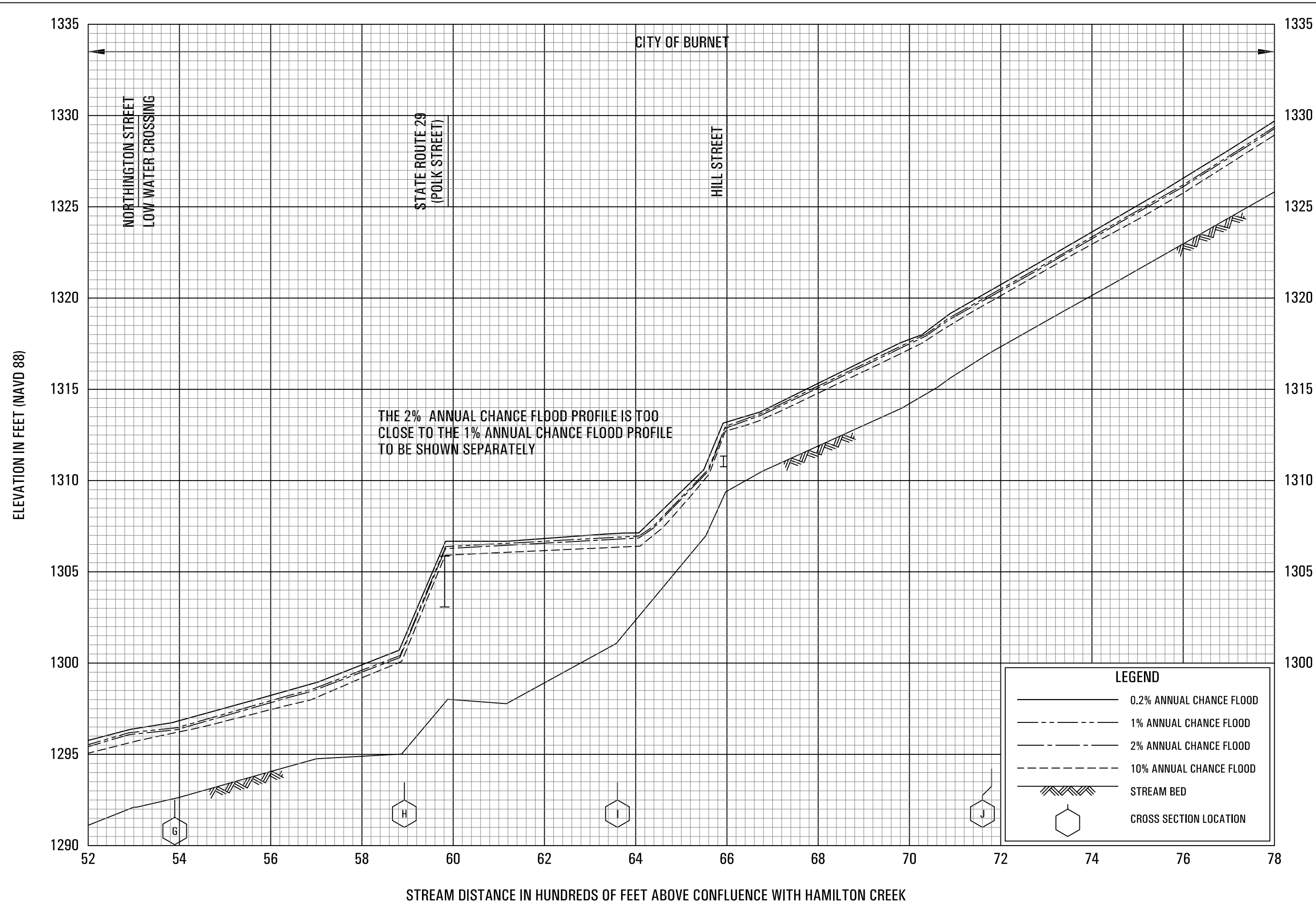


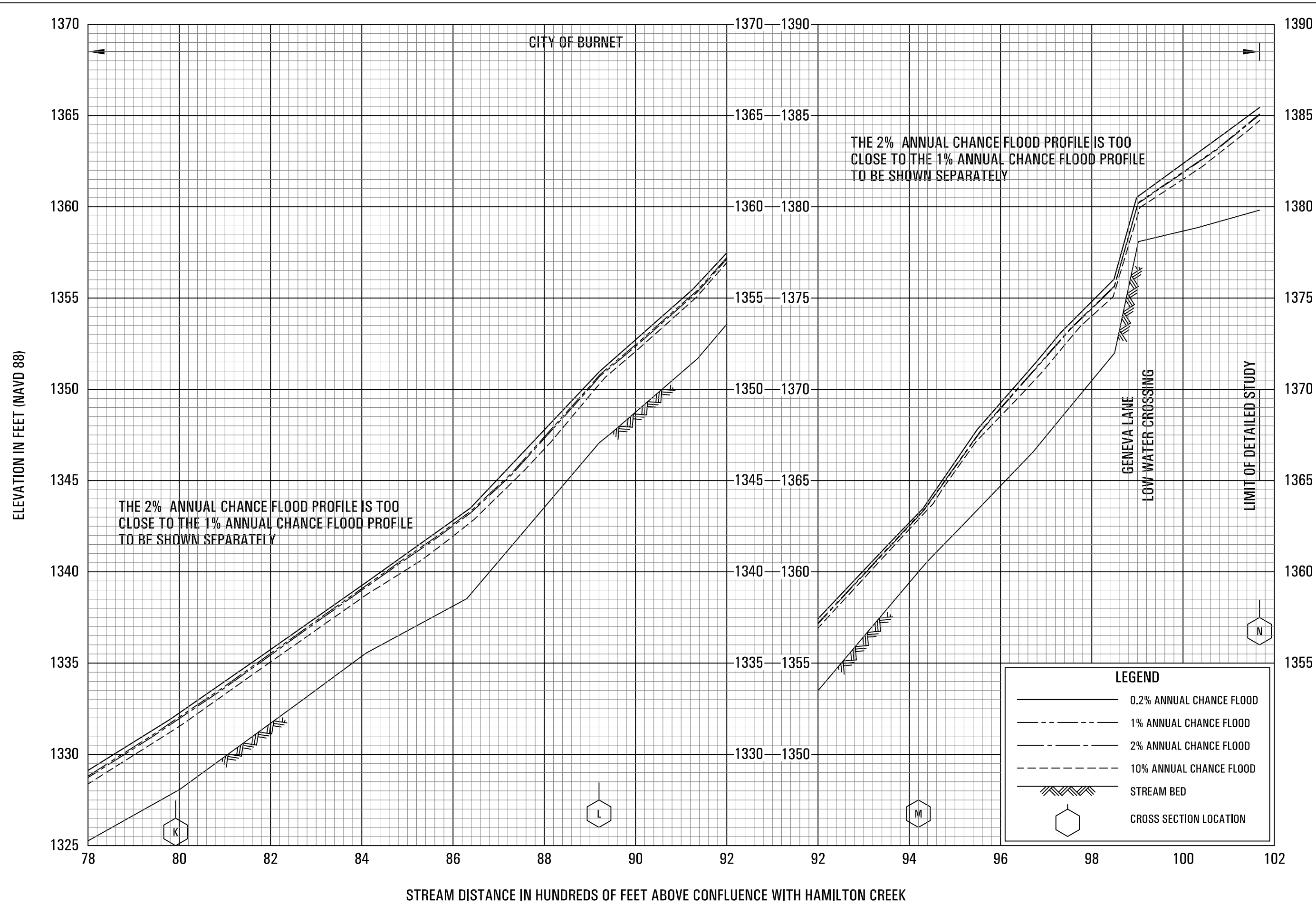
**FLOOD PROFILES**  
HAYNIE BRANCH

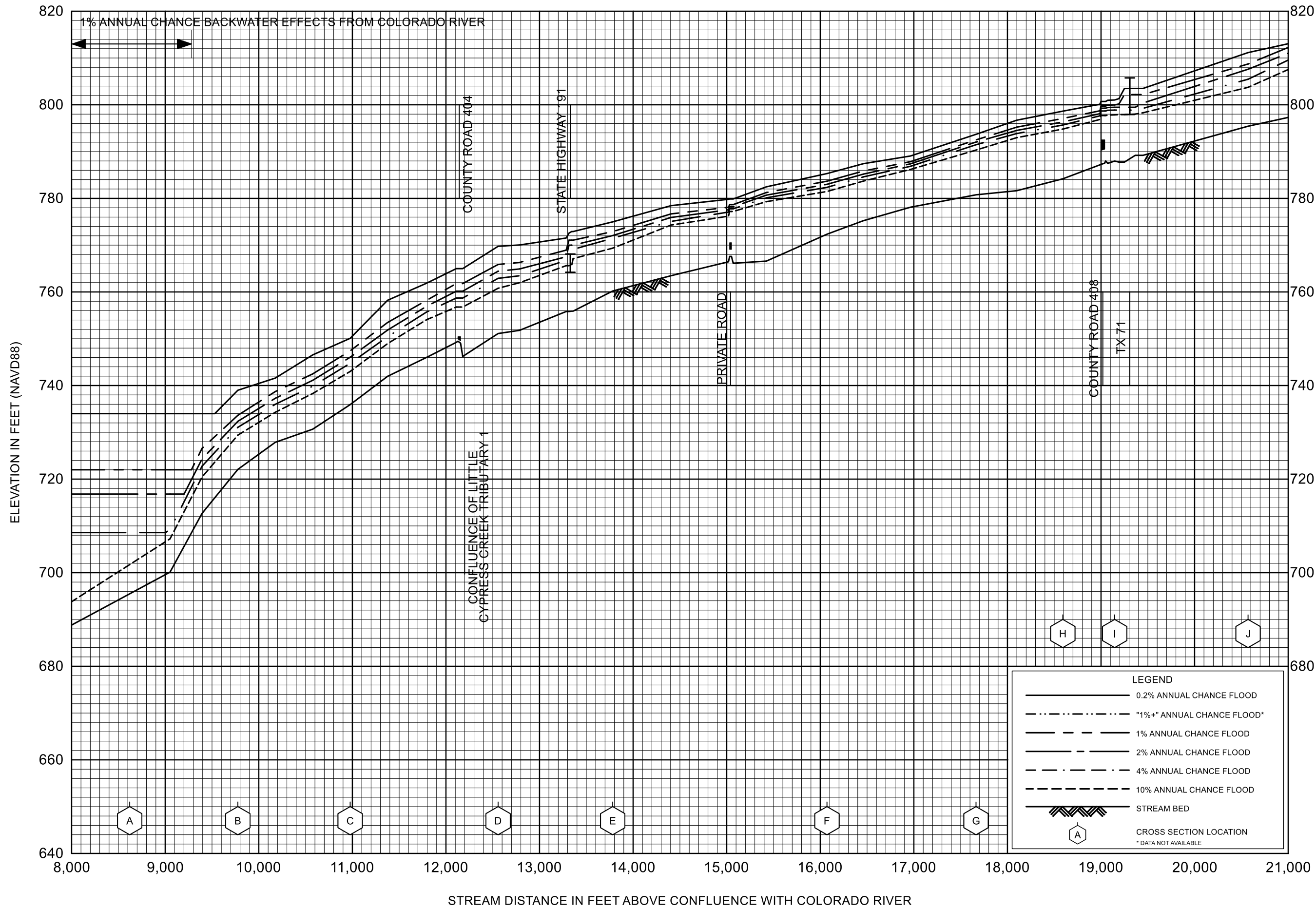
FEDERAL EMERGENCY MANAGEMENT AGENCY  
**BURNET COUNTY, TX**  
AND INCORPORATED AREAS

**53P**









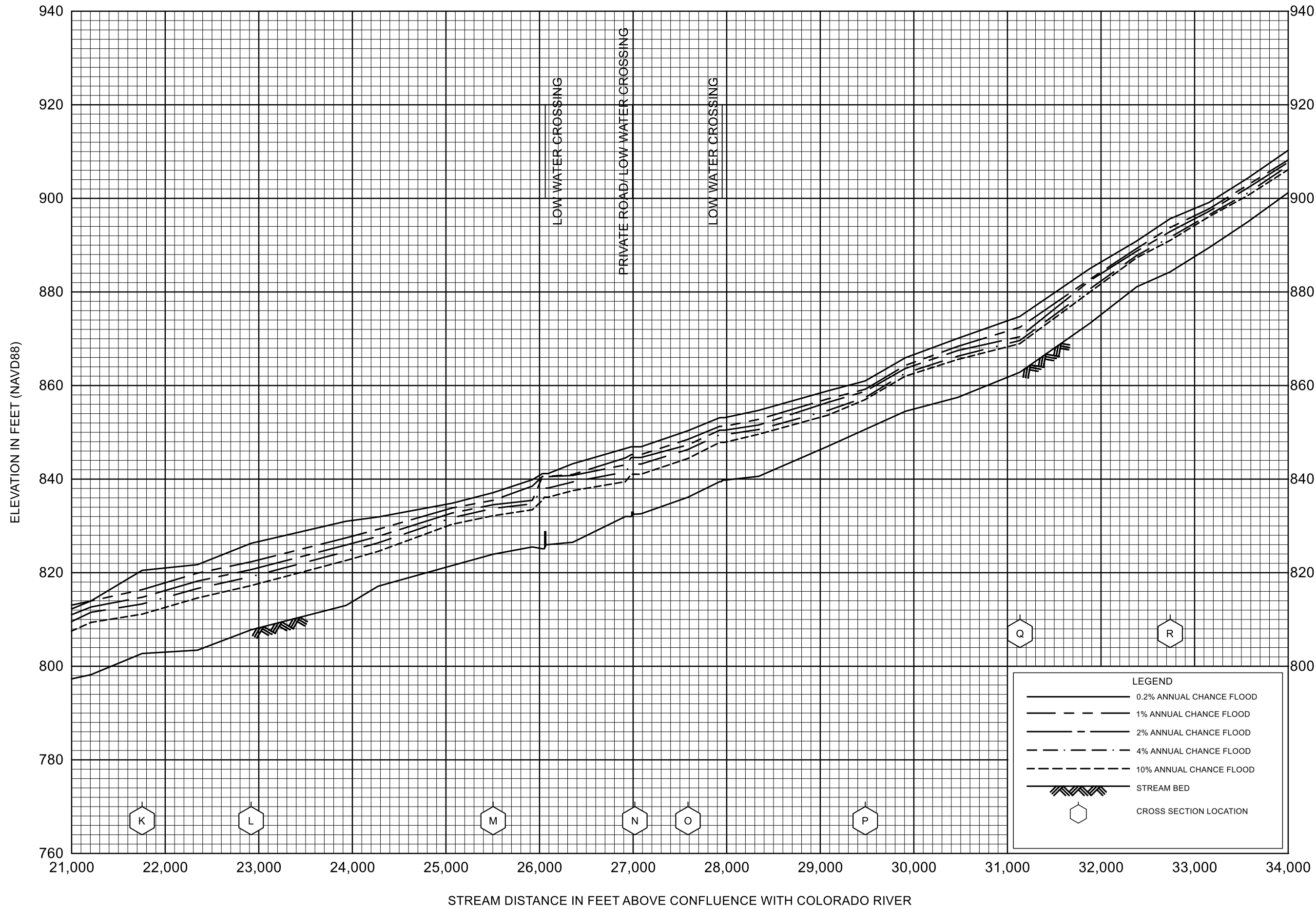
FLOOD PROFILES

LITTLE CYPRESS CREEK

FEDERAL EMERGENCY MANAGEMENT AGENCY

**BURNET COUNTY, TX**  
AND INCORPORATED AREAS



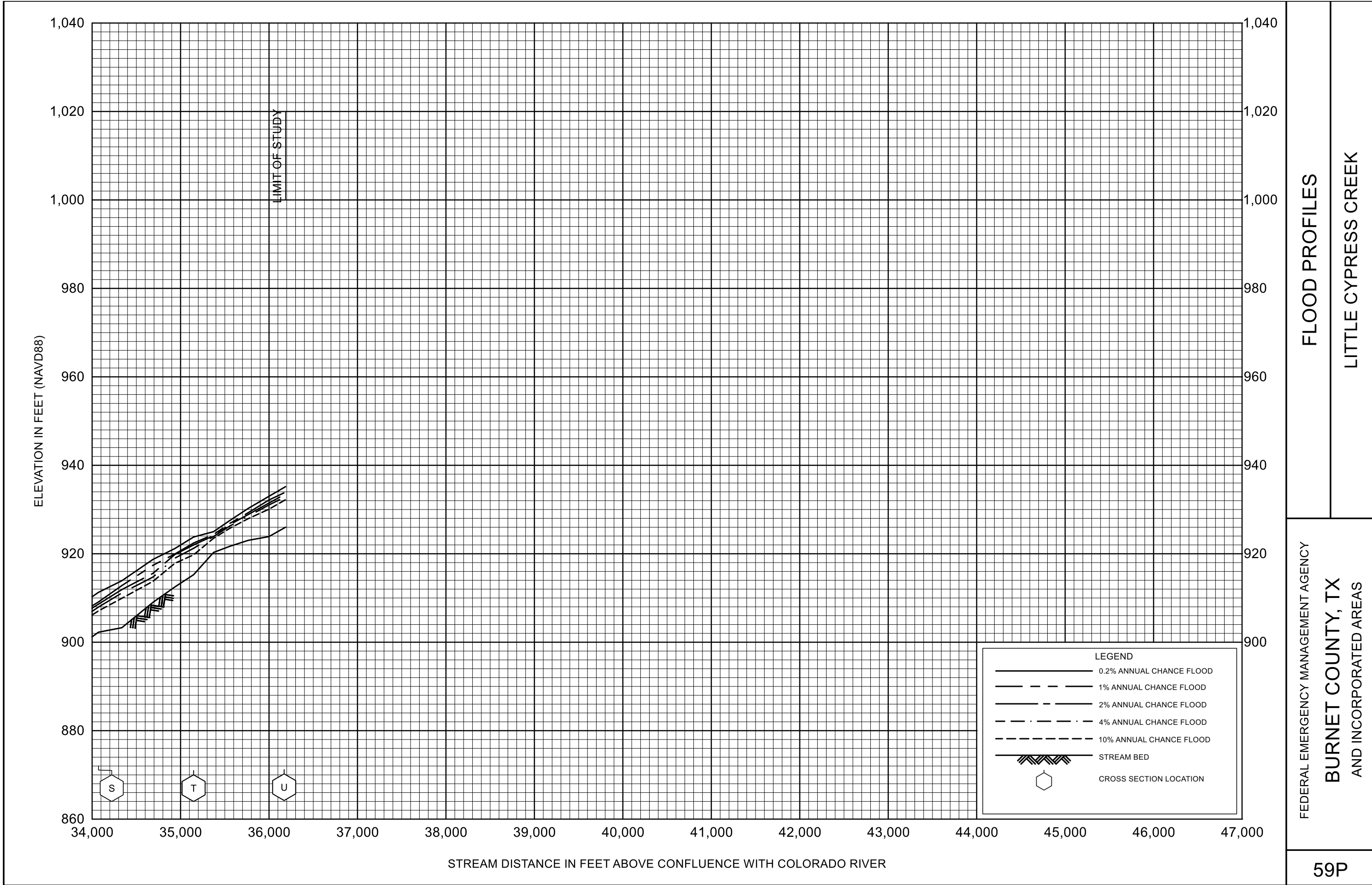


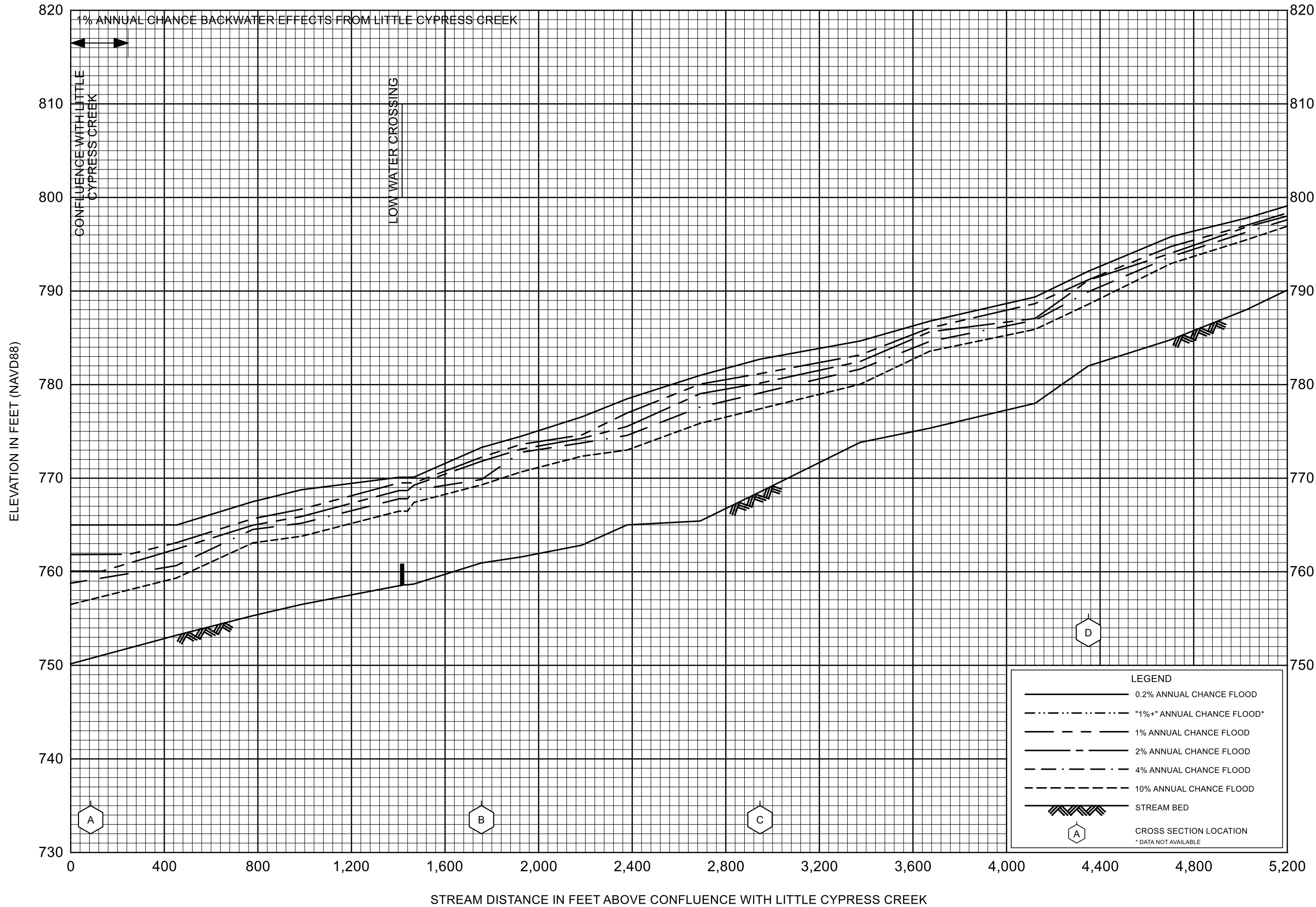
FLOOD PROFILES

LITTLE CYPRESS CREEK

FEDERAL EMERGENCY MANAGEMENT AGENCY

BURNET COUNTY, TX  
AND INCORPORATED AREAS



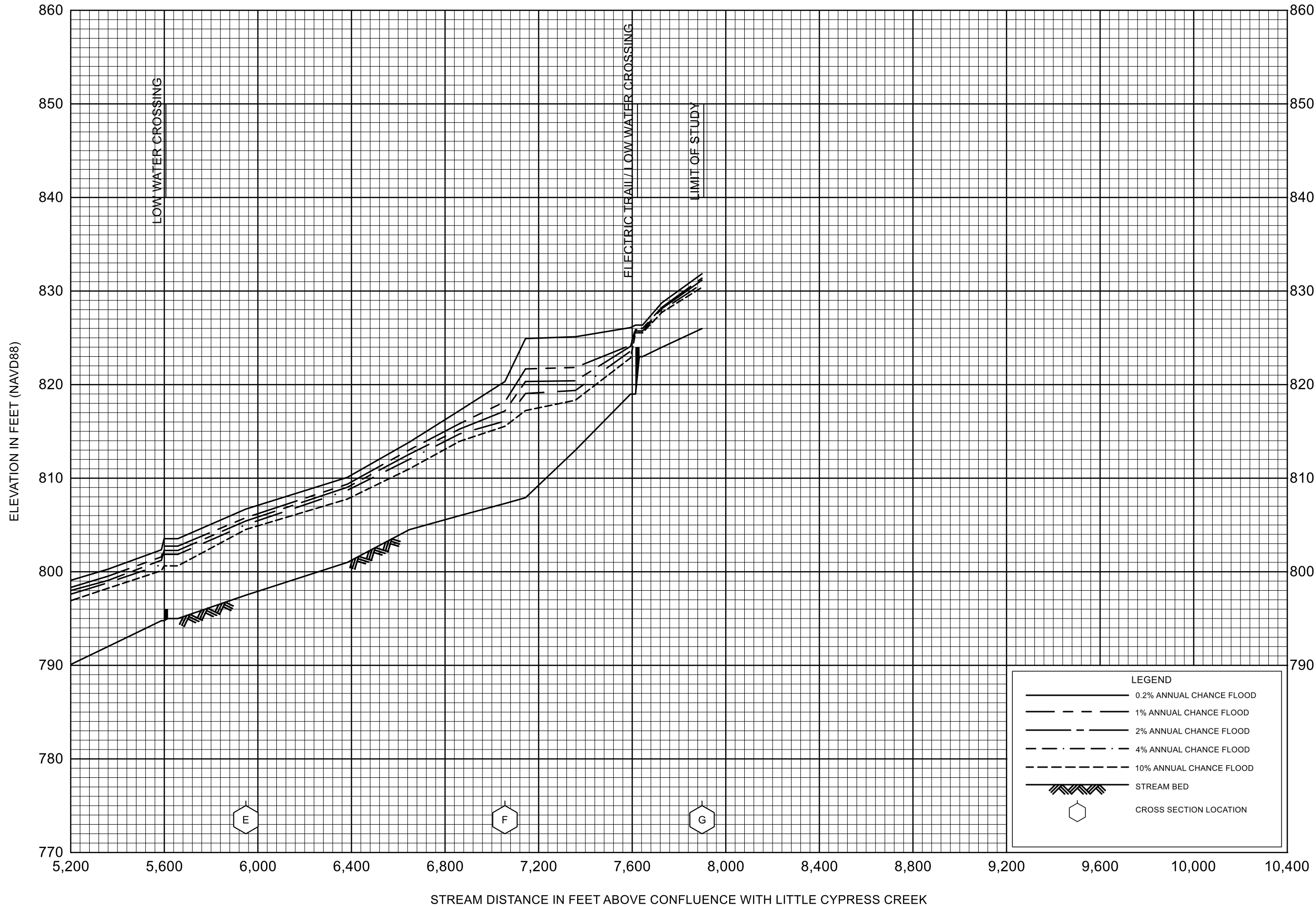


FLOOD PROFILES

LITTLE CYPRESS CREEK TRIBUTARY 1

FEDERAL EMERGENCY MANAGEMENT AGENCY

BURNET COUNTY, TX  
AND INCORPORATED AREAS

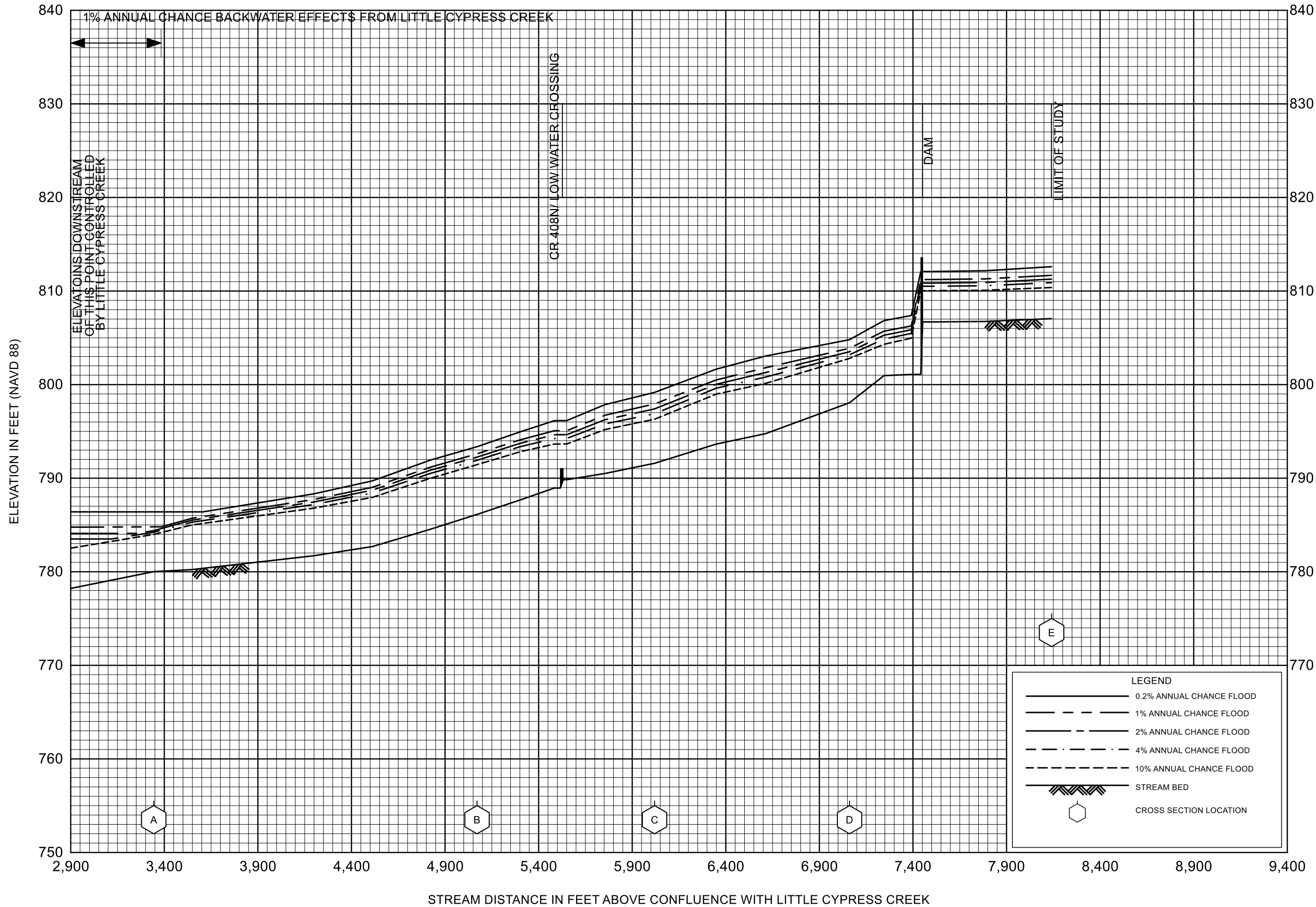


FLOOD PROFILES

LITTLE CYPRESS CREEK TRIBUTARY 1

FEDERAL EMERGENCY MANAGEMENT AGENCY

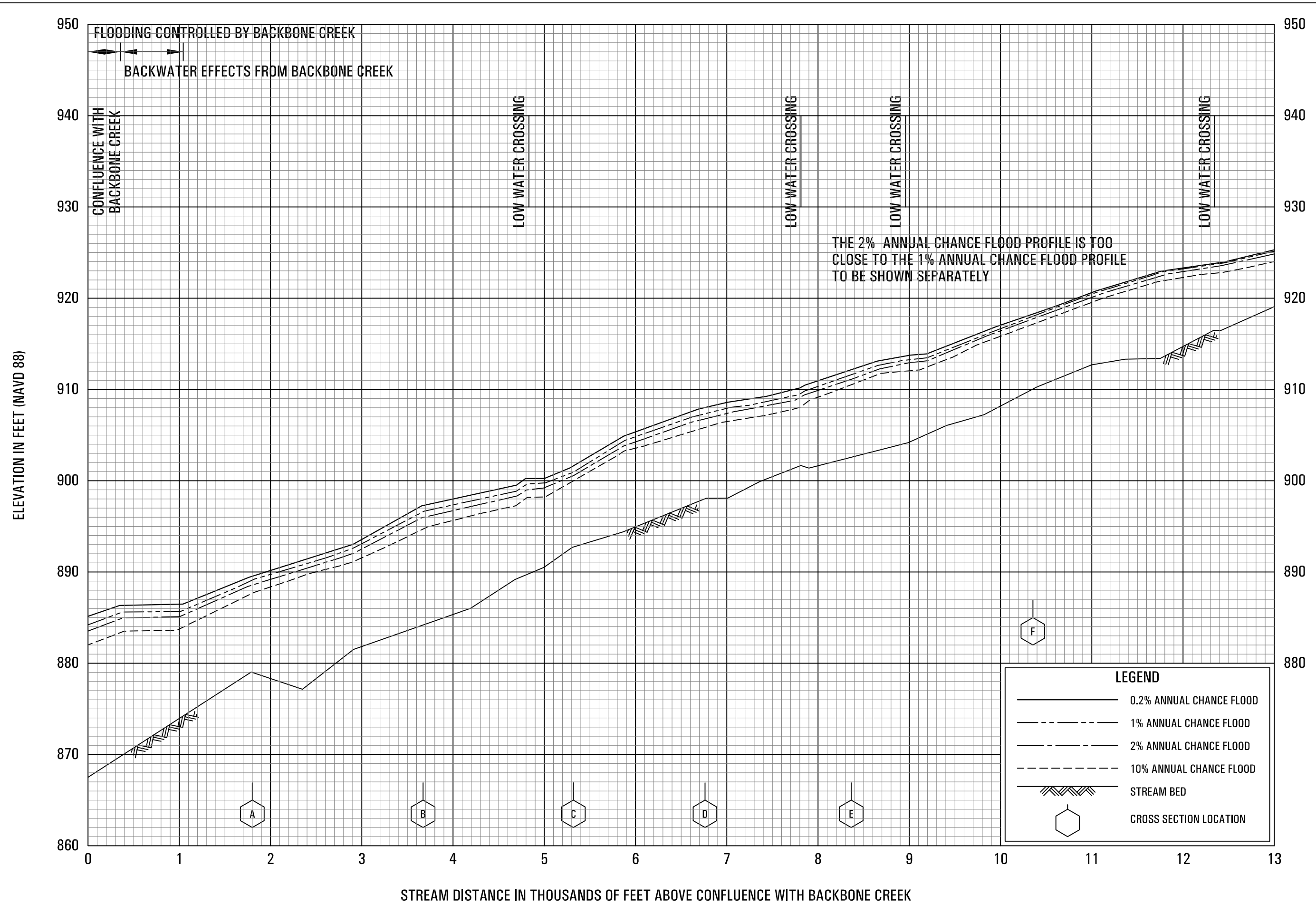
BURNET COUNTY, TX  
AND INCORPORATED AREAS



FLOOD PROFILES

LITTLE CYPRESS CREEK TRIBUTARY 2

FEDERAL EMERGENCY MANAGEMENT AGENCY  
 BURNET COUNTY, TX  
 AND INCORPORATED AREAS

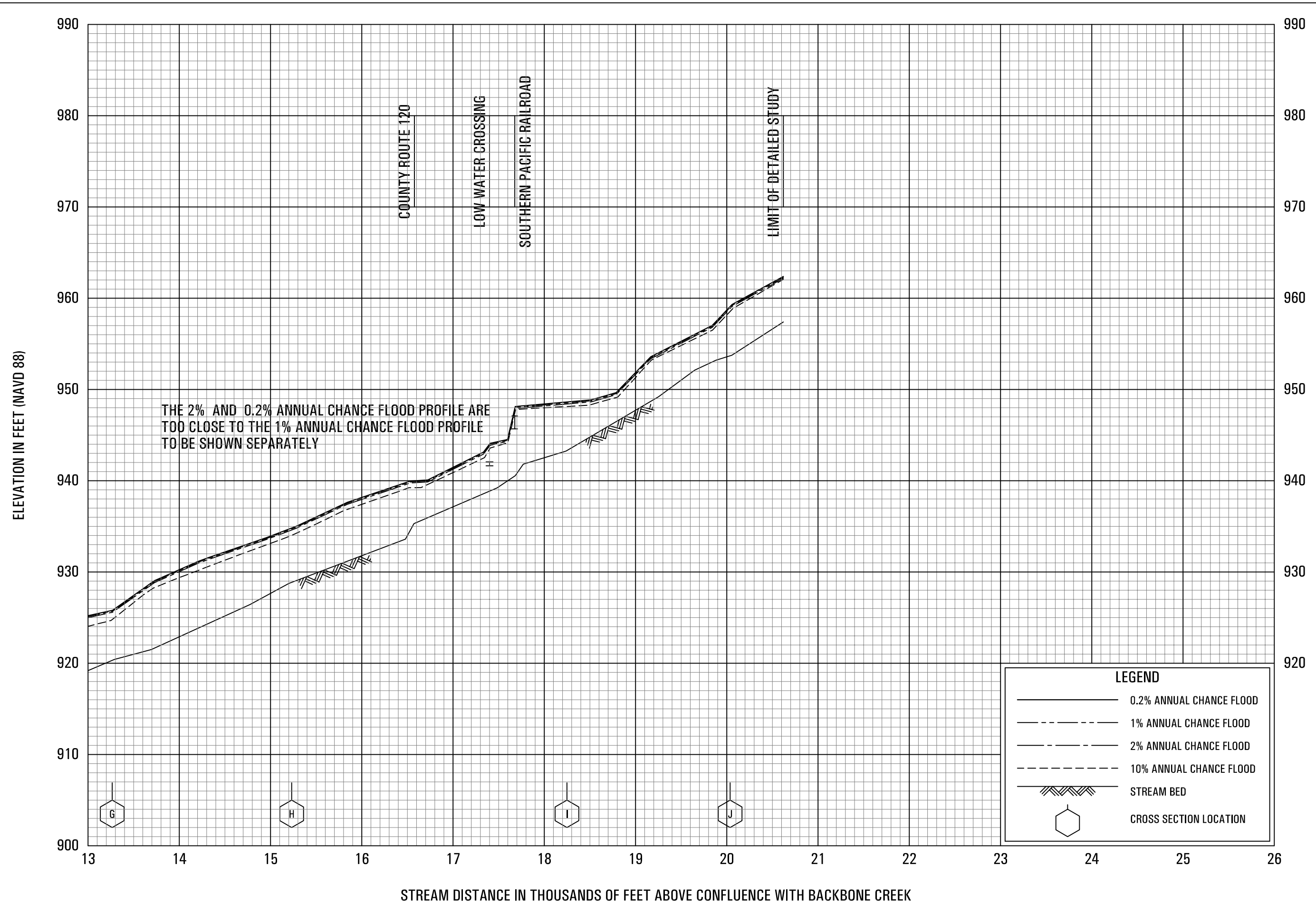


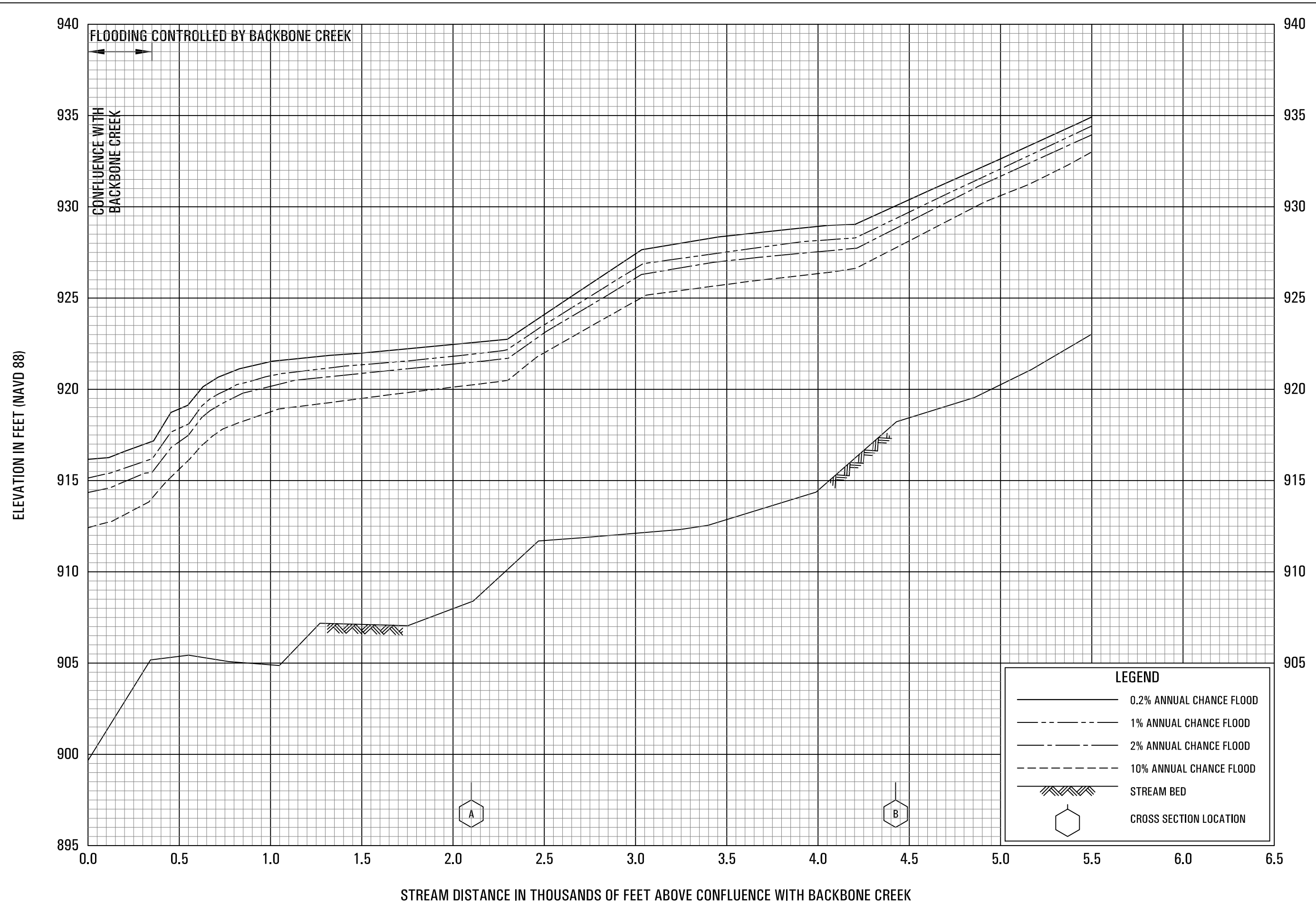
**FLOOD PROFILES**

**SPARRERIB CREEK**

FEDERAL EMERGENCY MANAGEMENT AGENCY

**BURNET COUNTY, TX**  
AND INCORPORATED AREAS



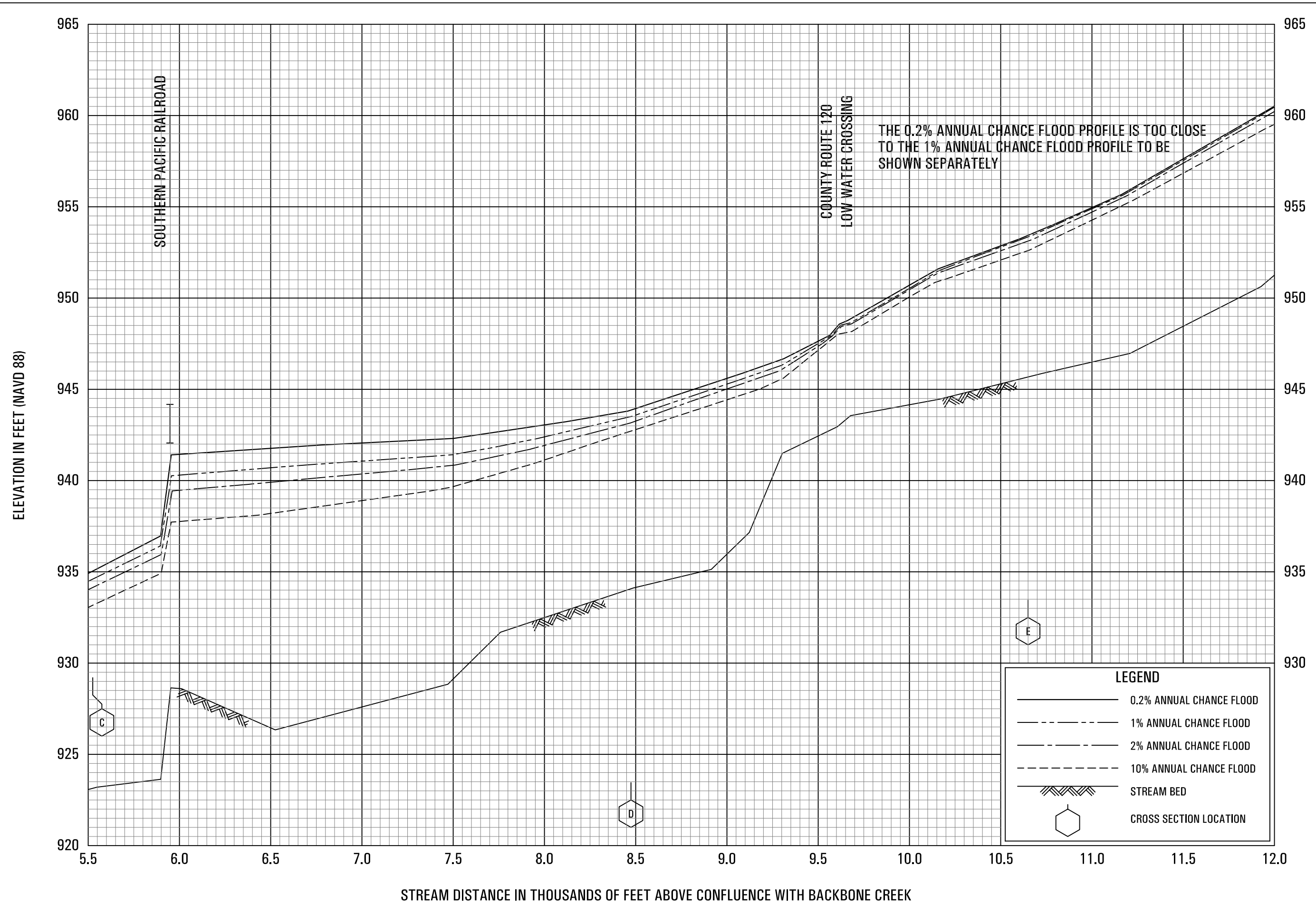


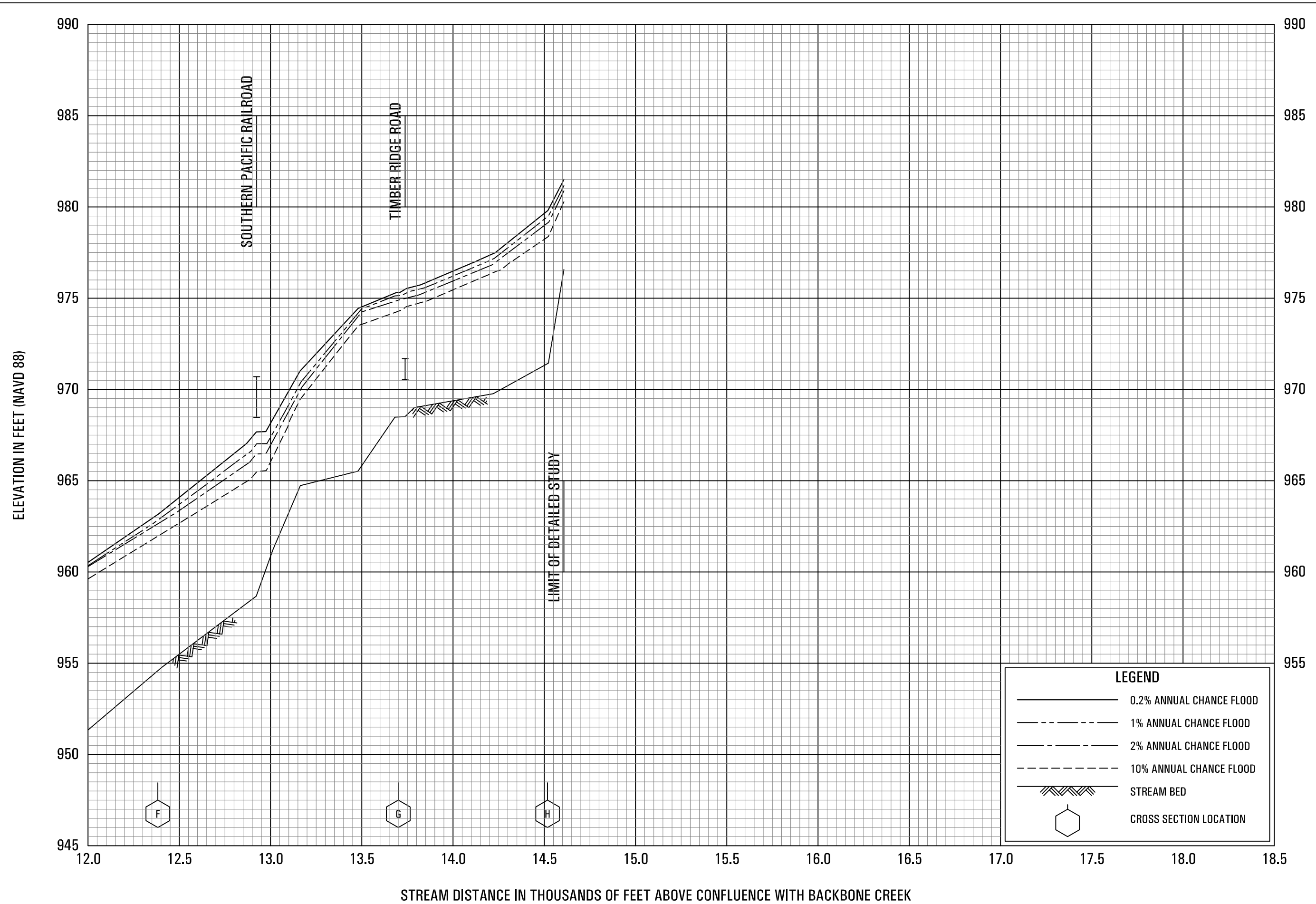
**FLOOD PROFILES**

**STREAM BC-3**

FEDERAL EMERGENCY MANAGEMENT AGENCY  
**BURNET COUNTY, TX**  
 AND INCORPORATED AREAS



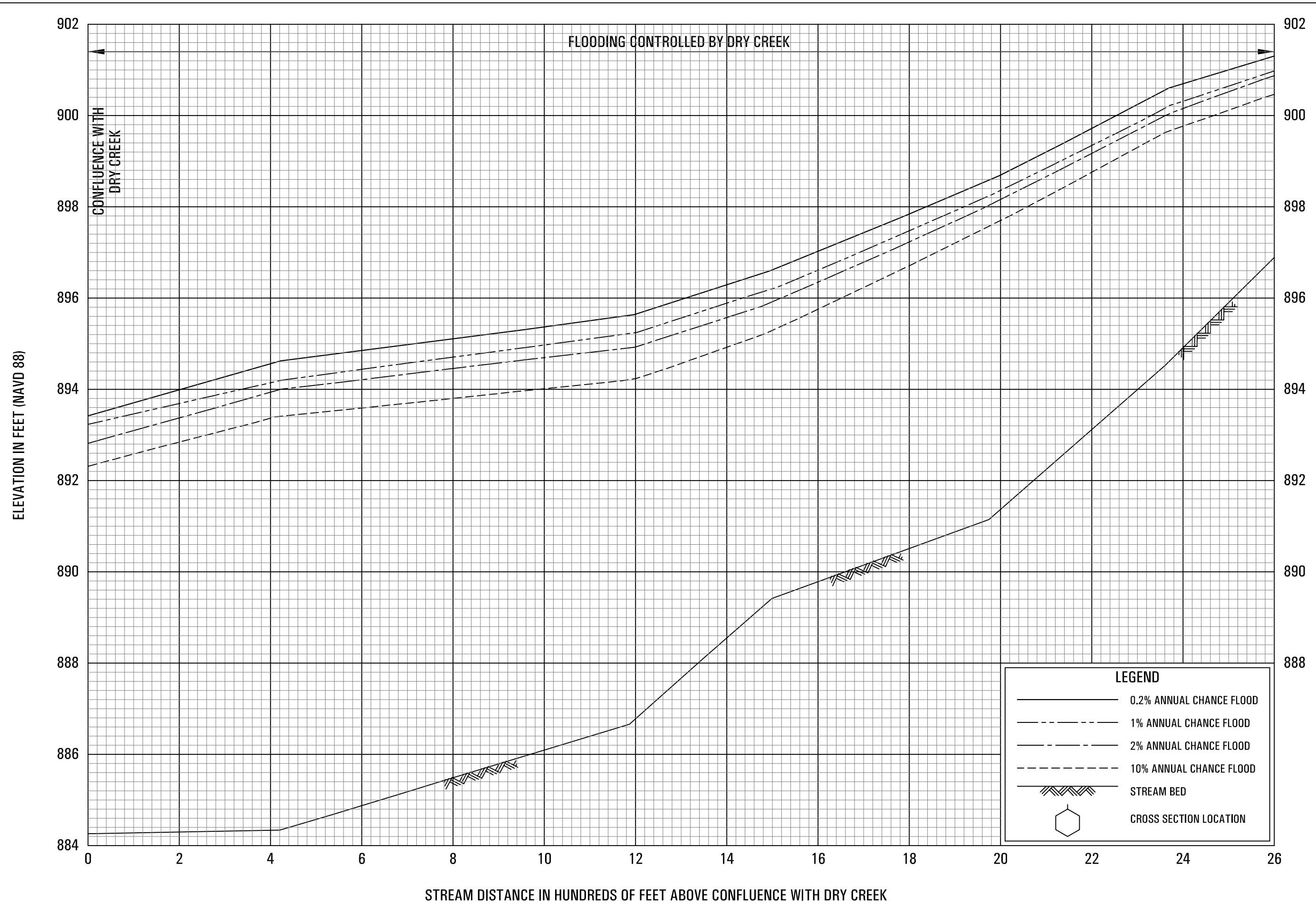


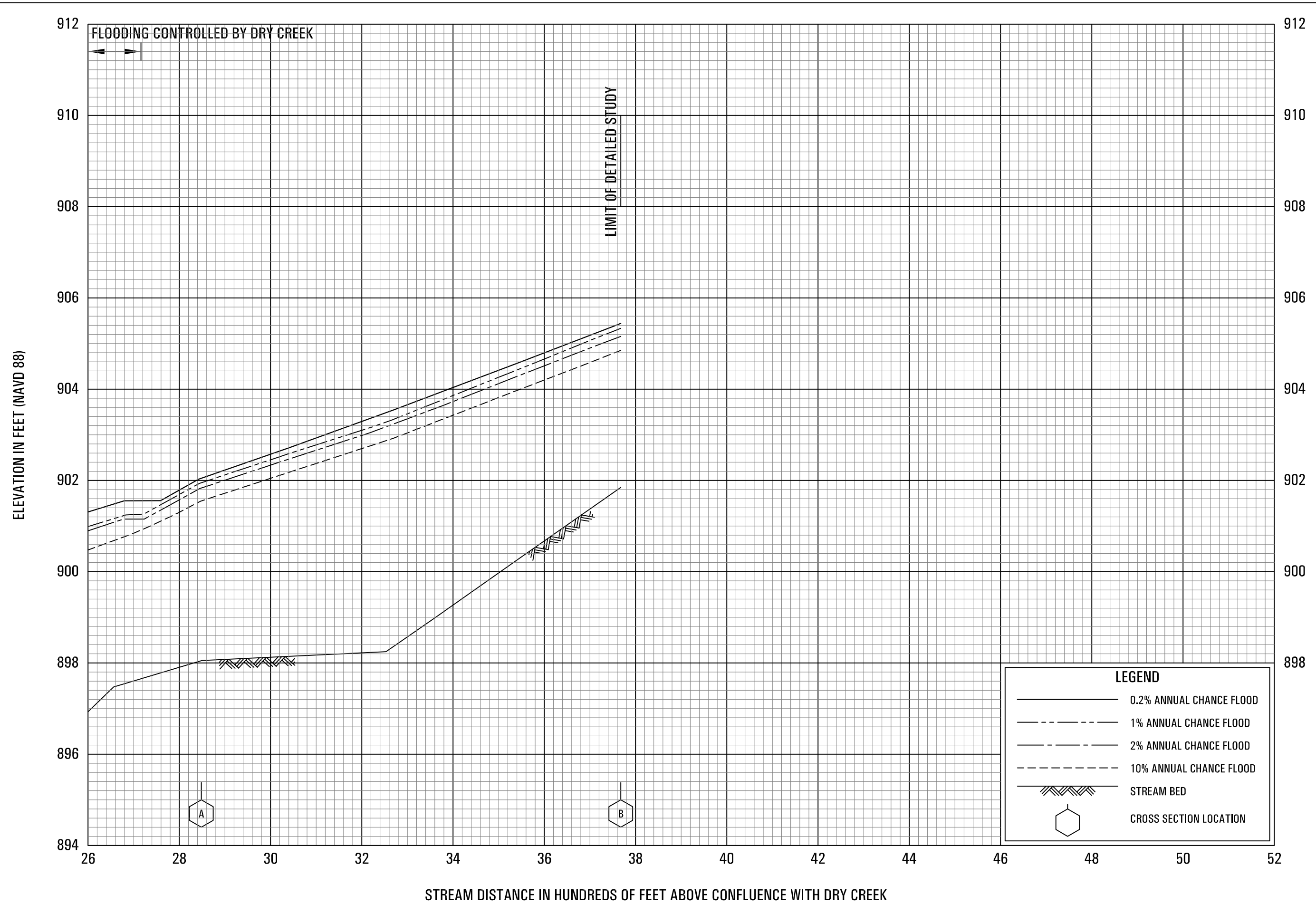


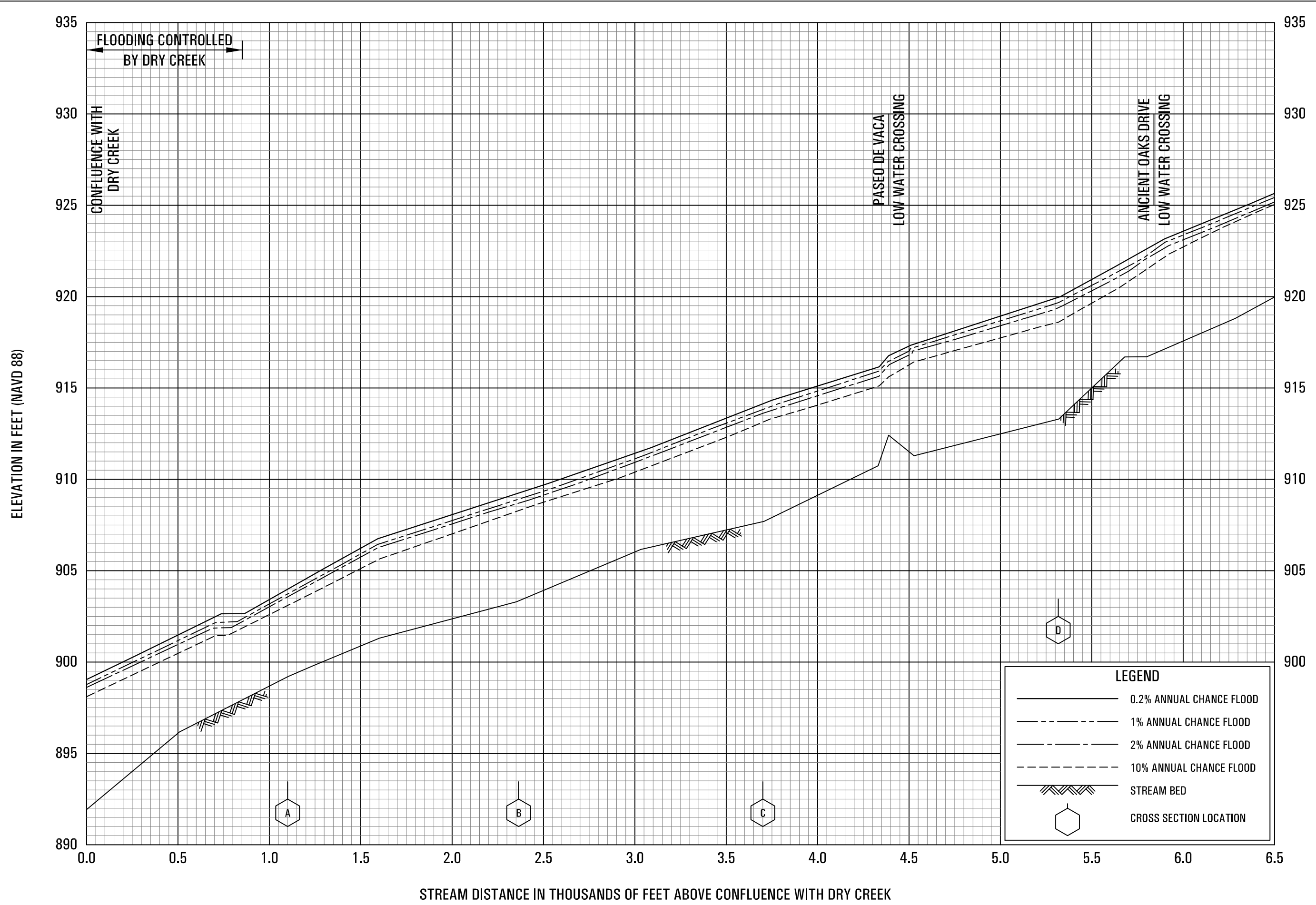
**FLOOD PROFILES**

STREAM BC-3

FEDERAL EMERGENCY MANAGEMENT AGENCY  
**BURNET COUNTY, TX**  
 AND INCORPORATED AREAS







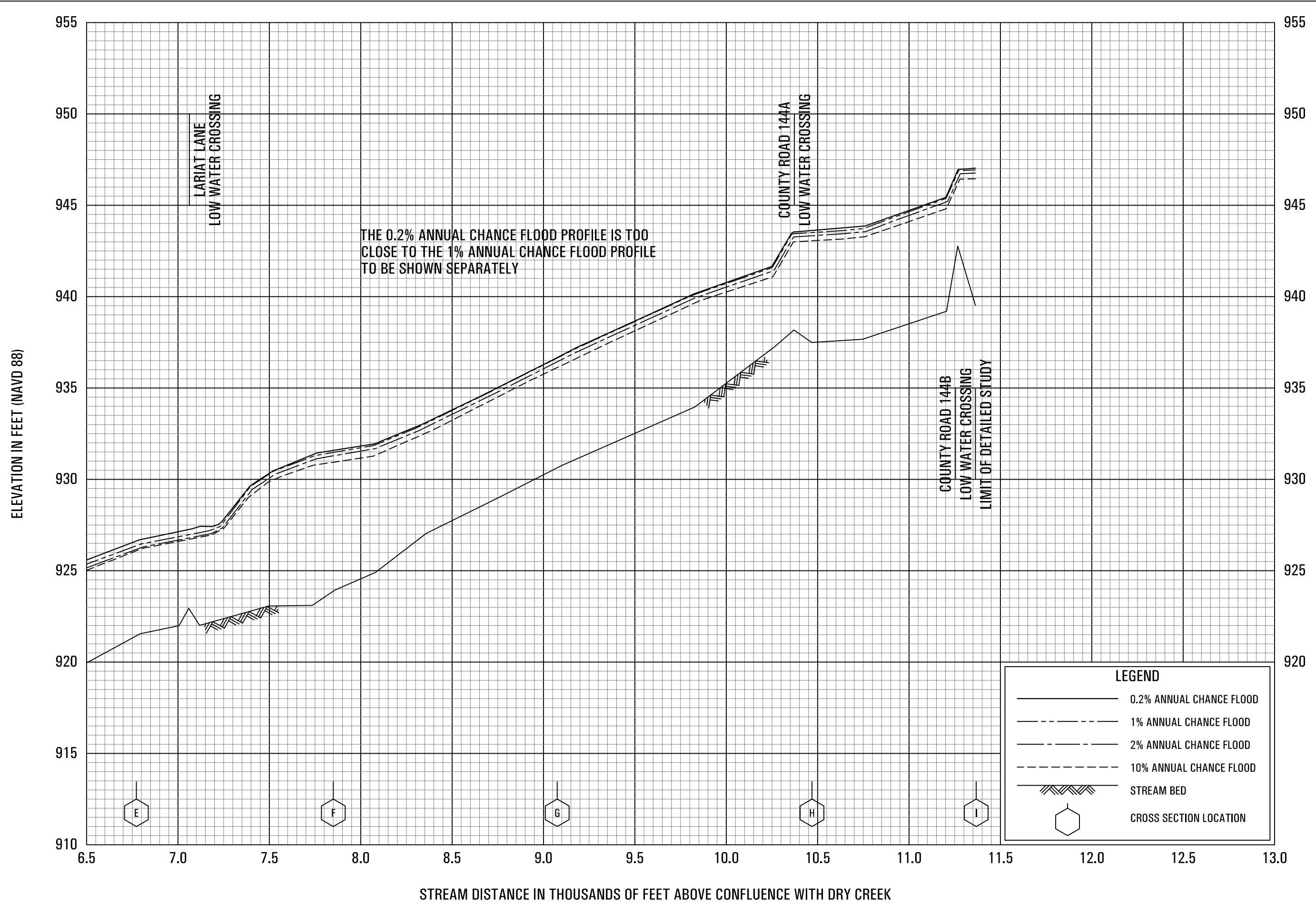
**FLOOD PROFILES**  
STREAM DC-2

---

FEDERAL EMERGENCY MANAGEMENT AGENCY  
**BURNET COUNTY, TX**  
AND INCORPORATED AREAS

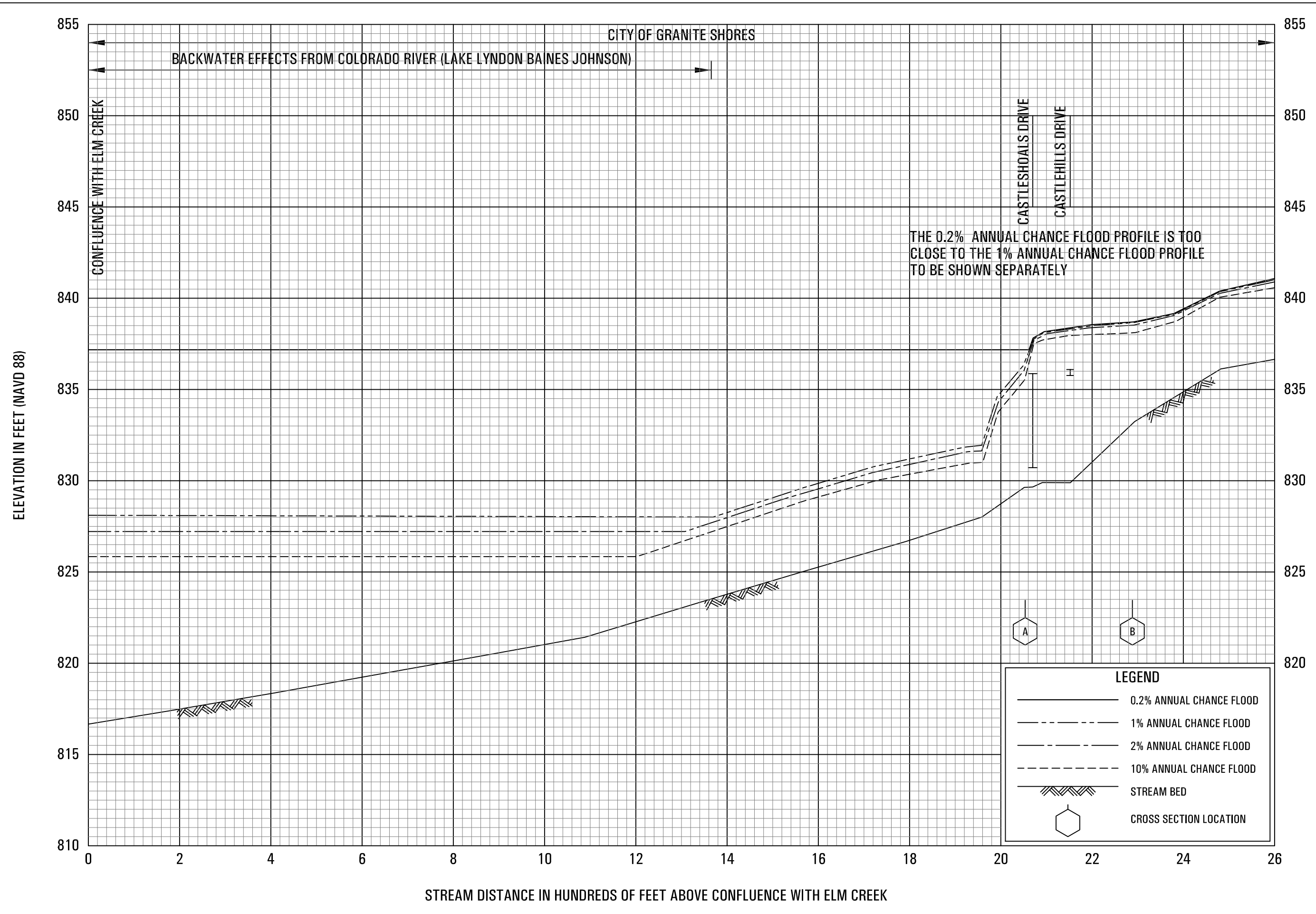
---

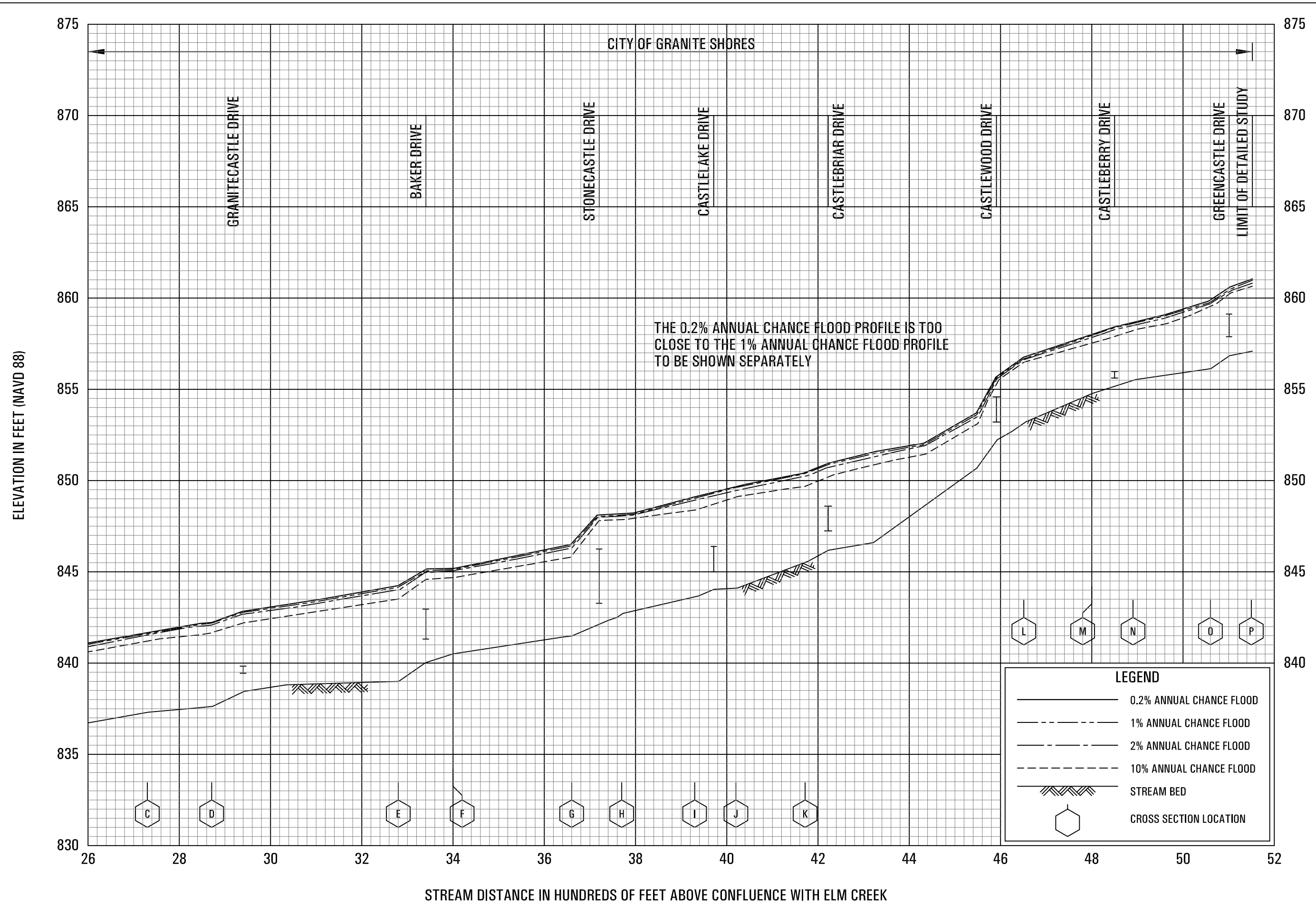
**70P**



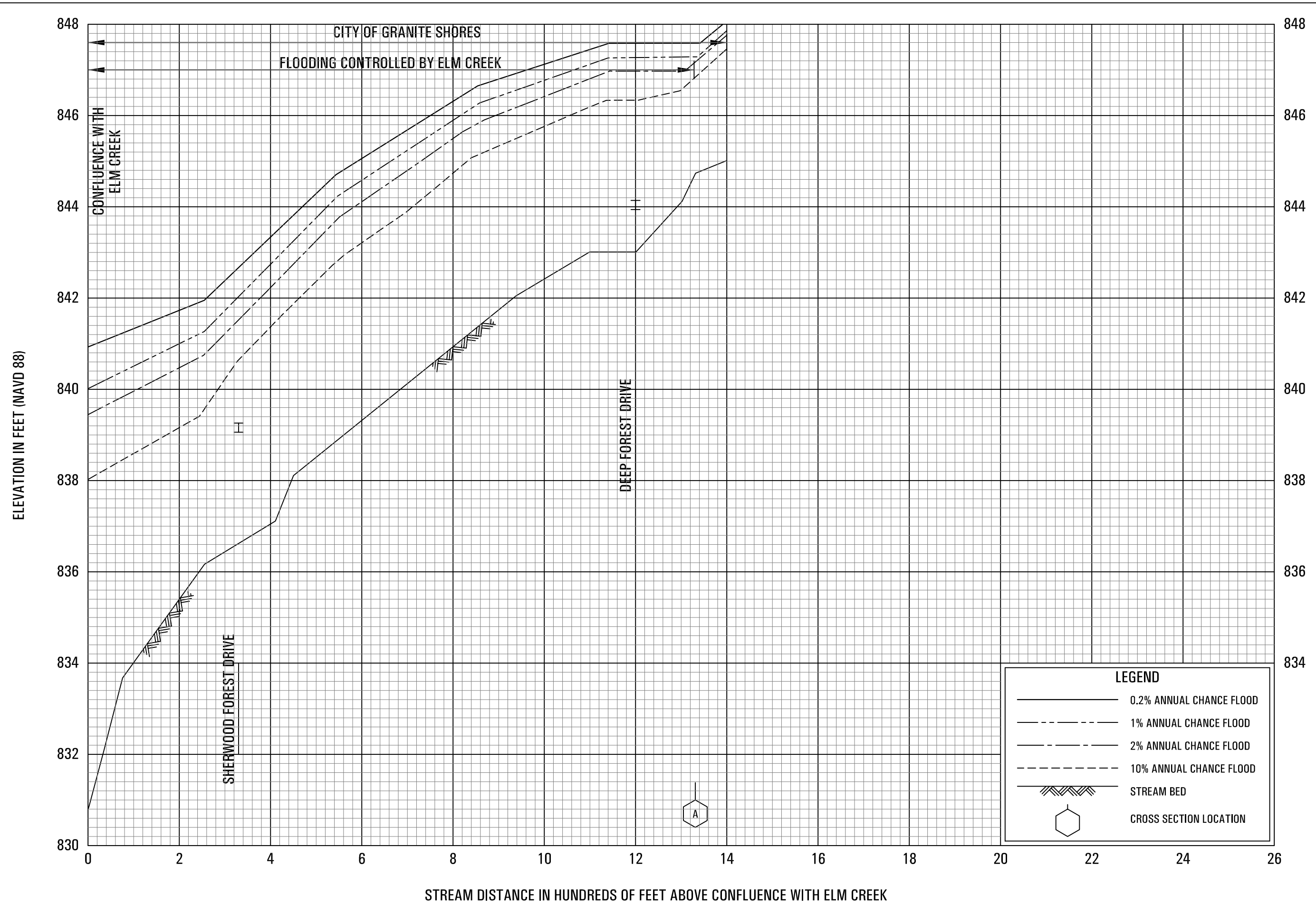
**FLOOD PROFILES**  
STREAM DC-2

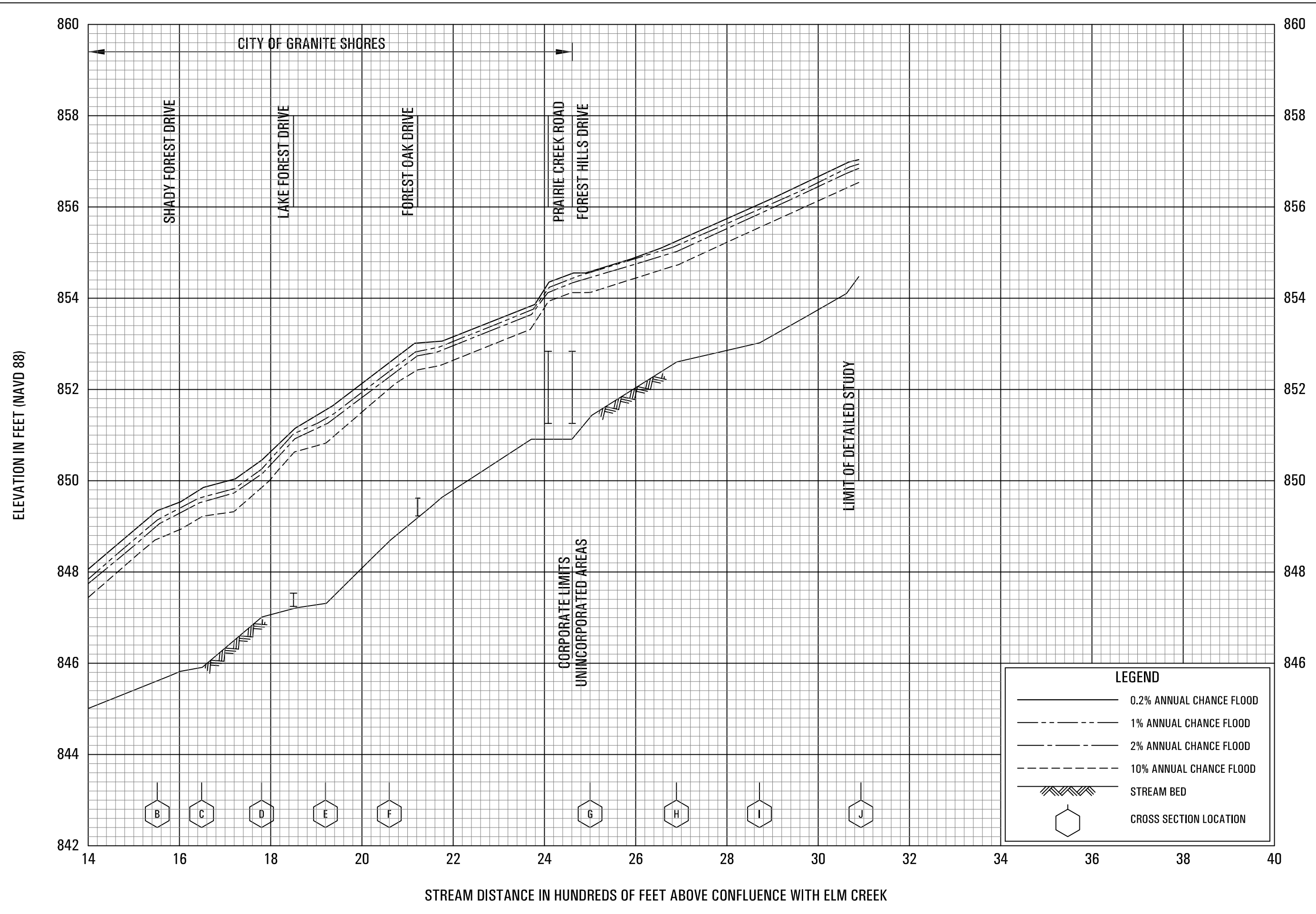
FEDERAL EMERGENCY MANAGEMENT AGENCY  
**BURNET COUNTY, TX**  
AND INCORPORATED AREAS

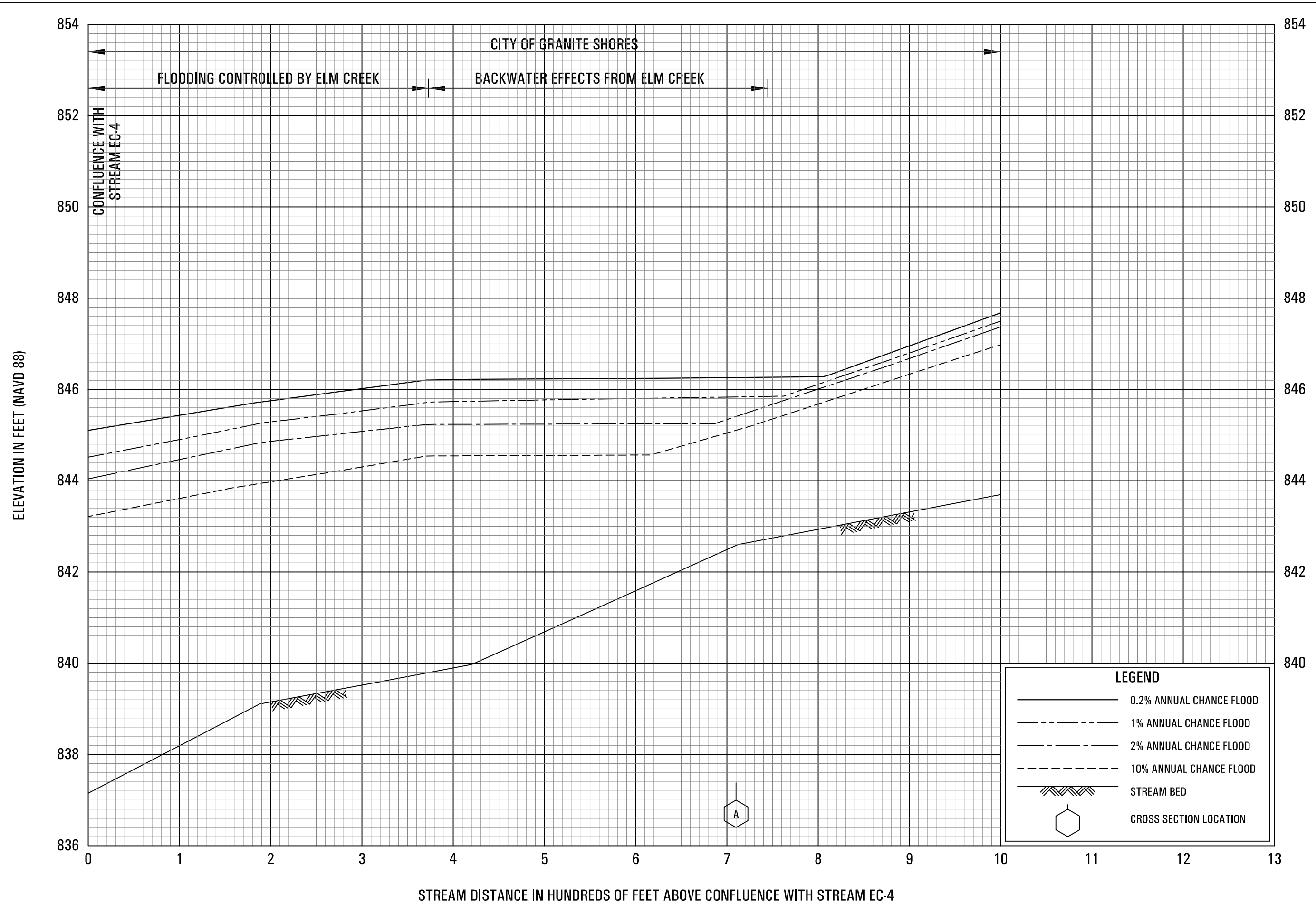








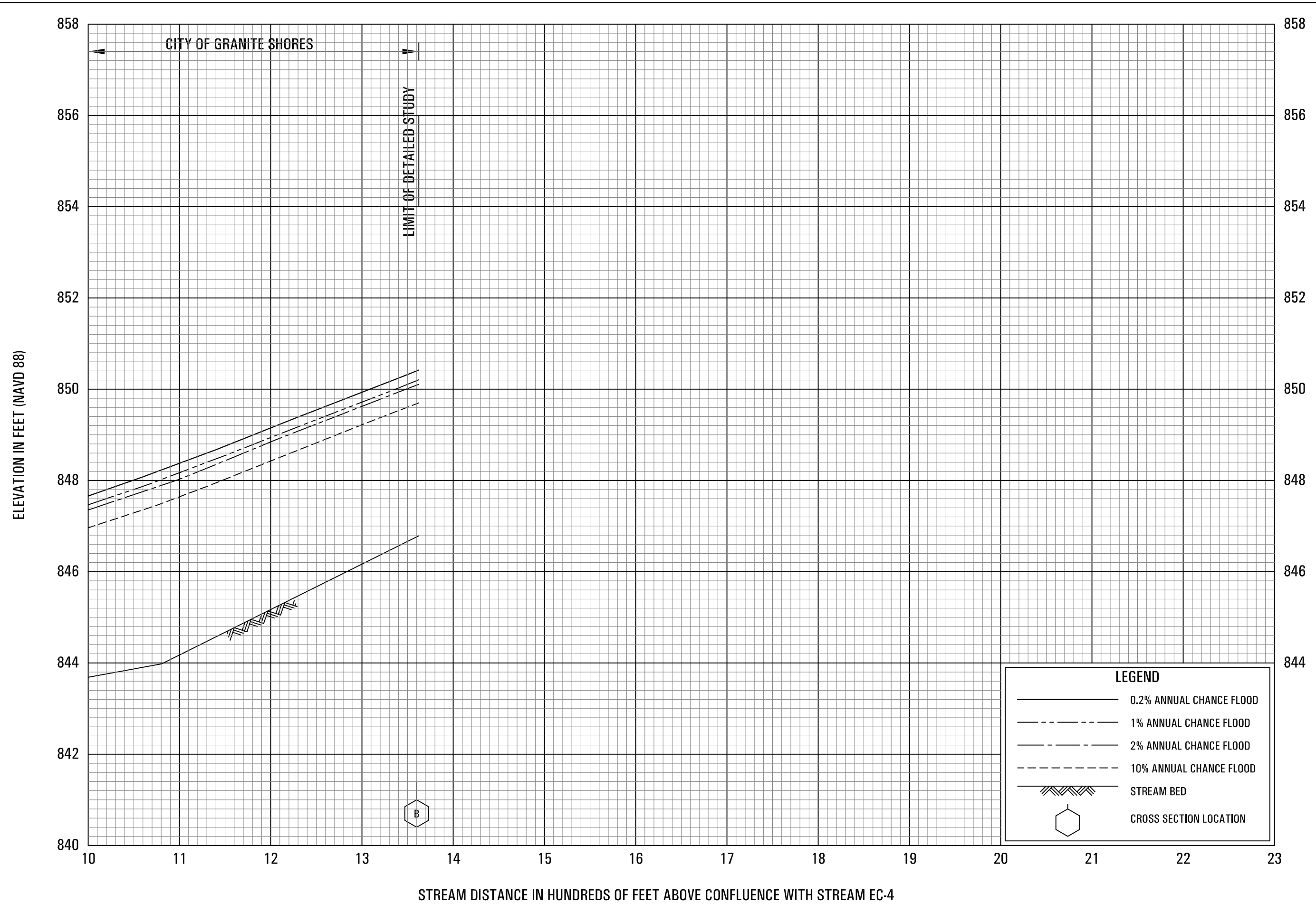


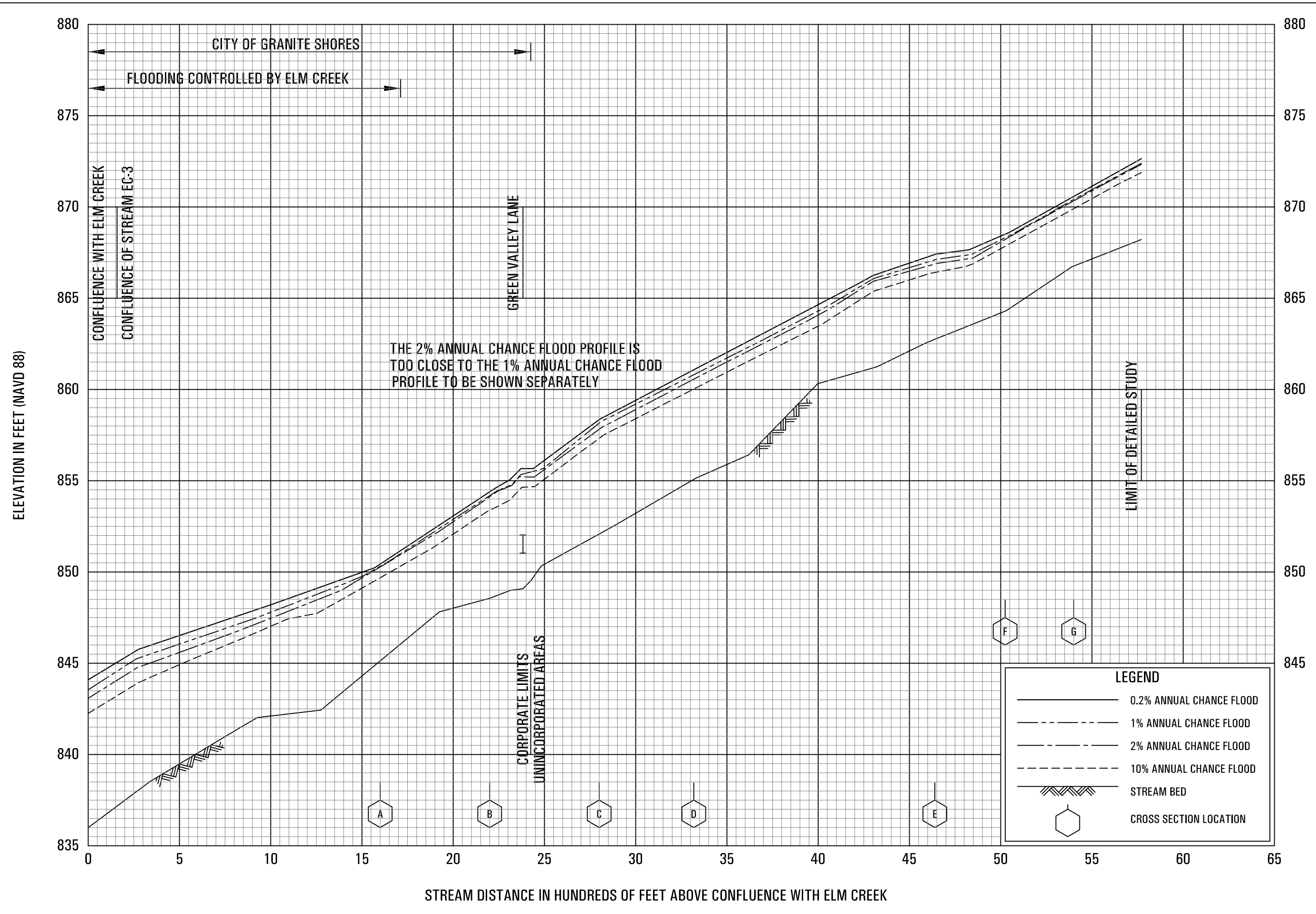


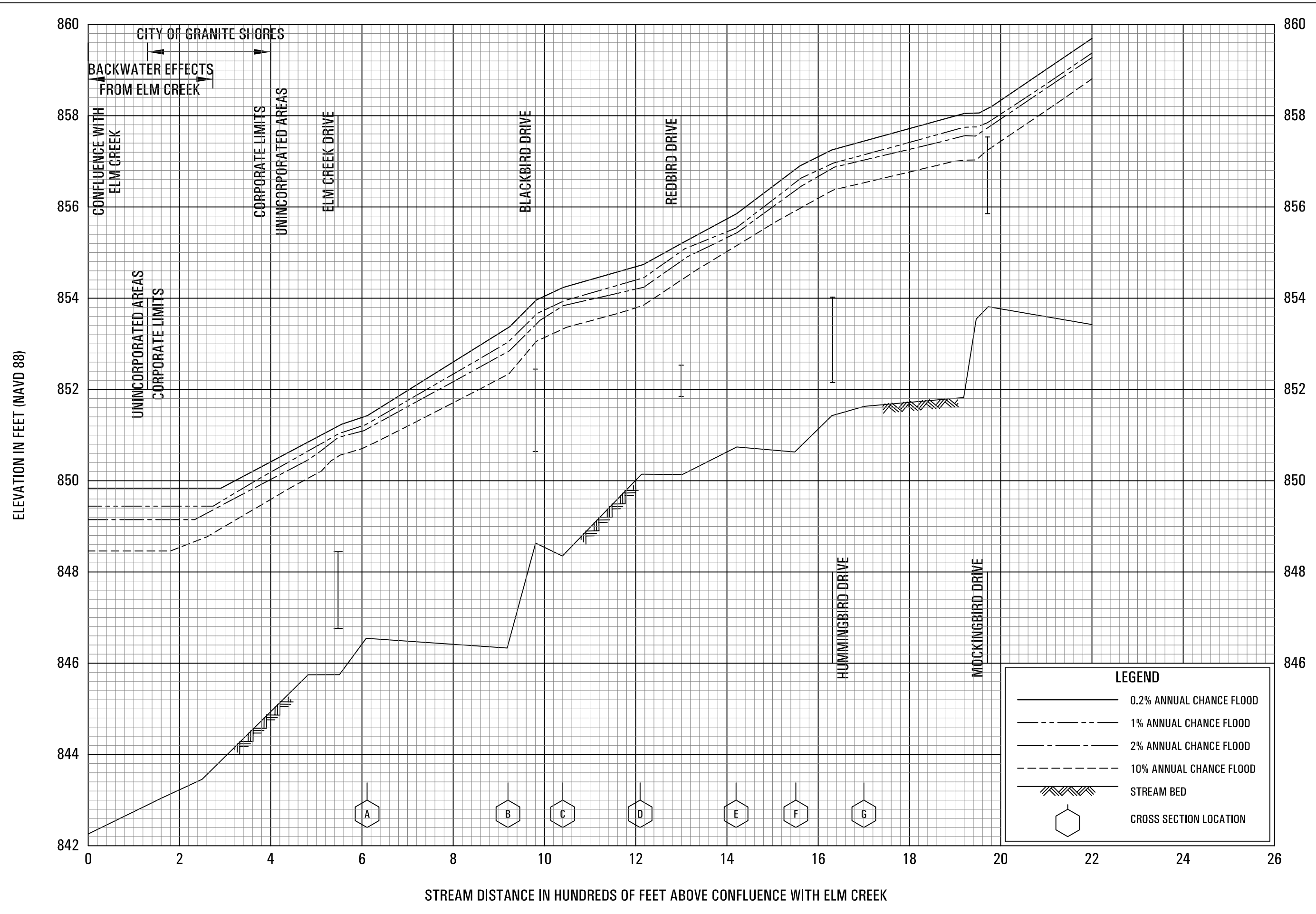
**FLOOD PROFILES**

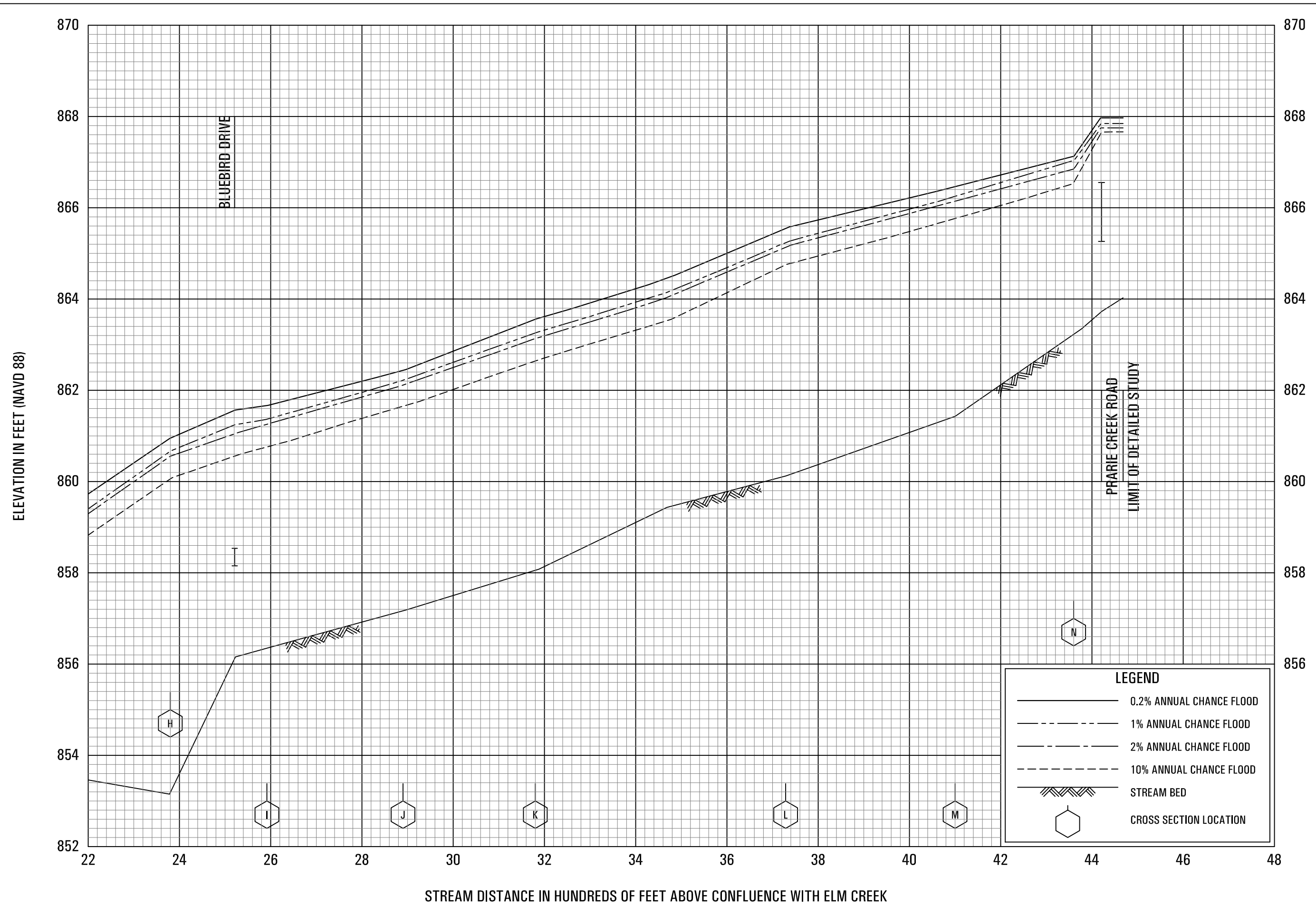
STREAM EC-3

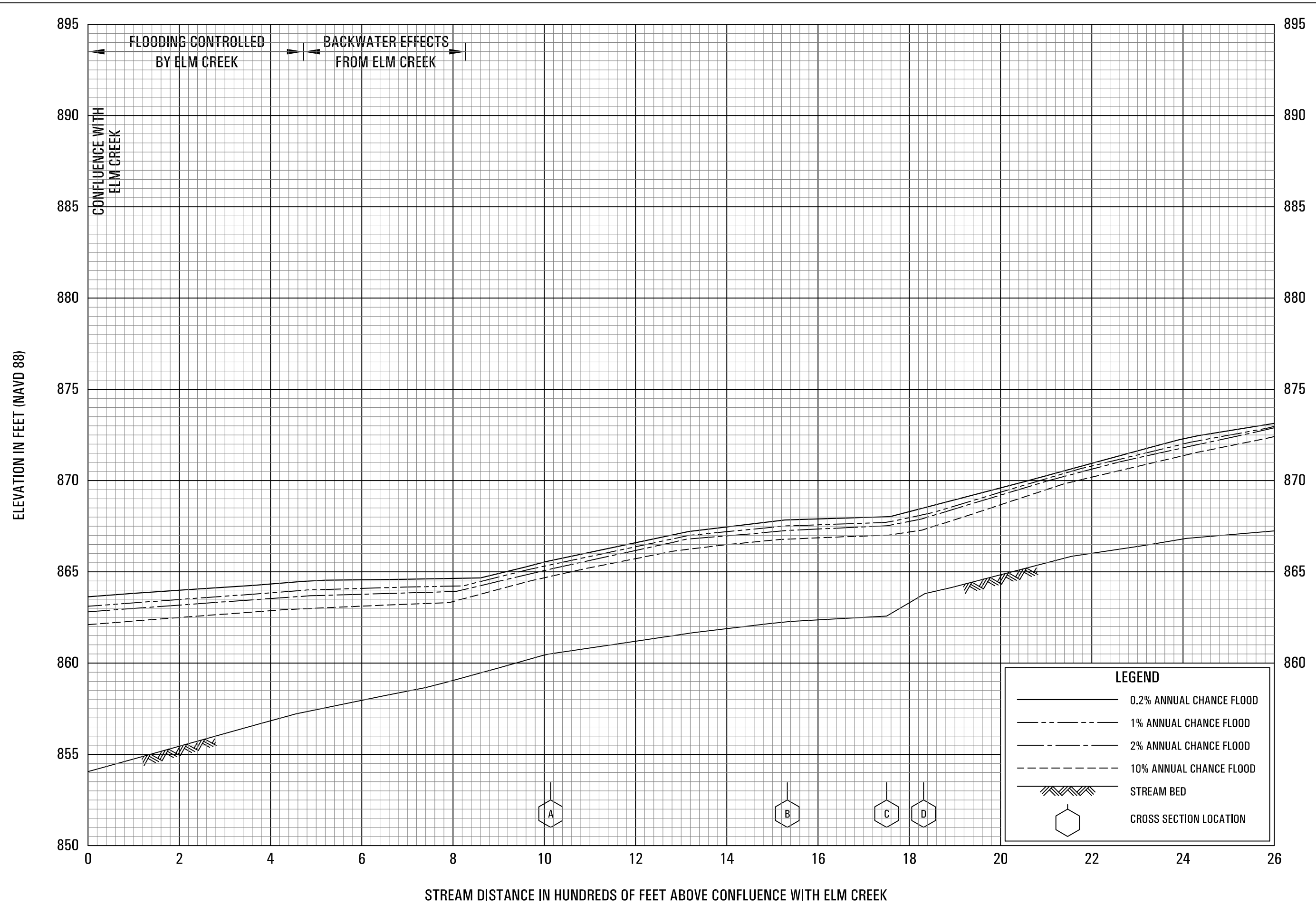
FEDERAL EMERGENCY MANAGEMENT AGENCY  
**BURNET COUNTY, TX**  
 AND INCORPORATED AREAS









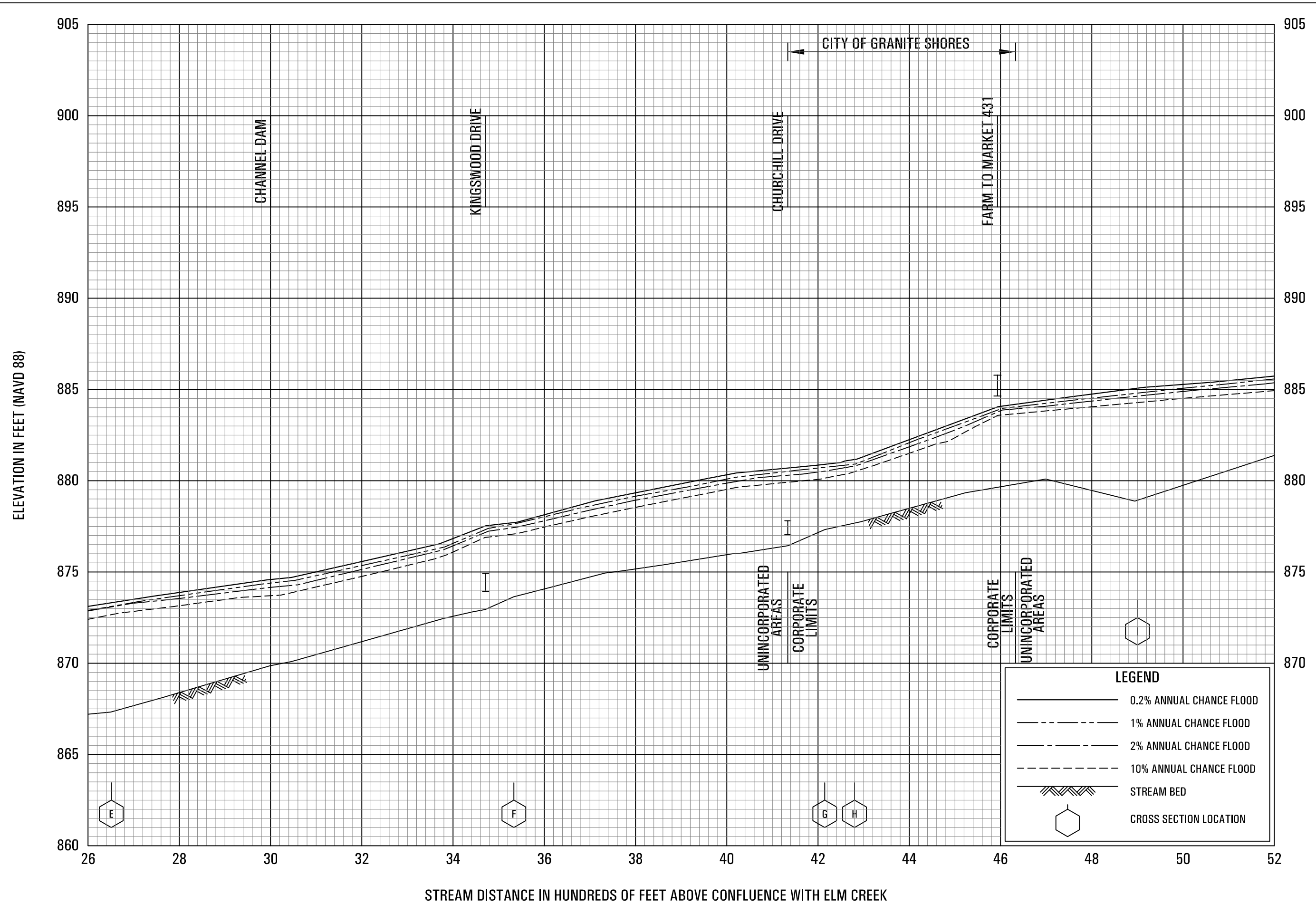


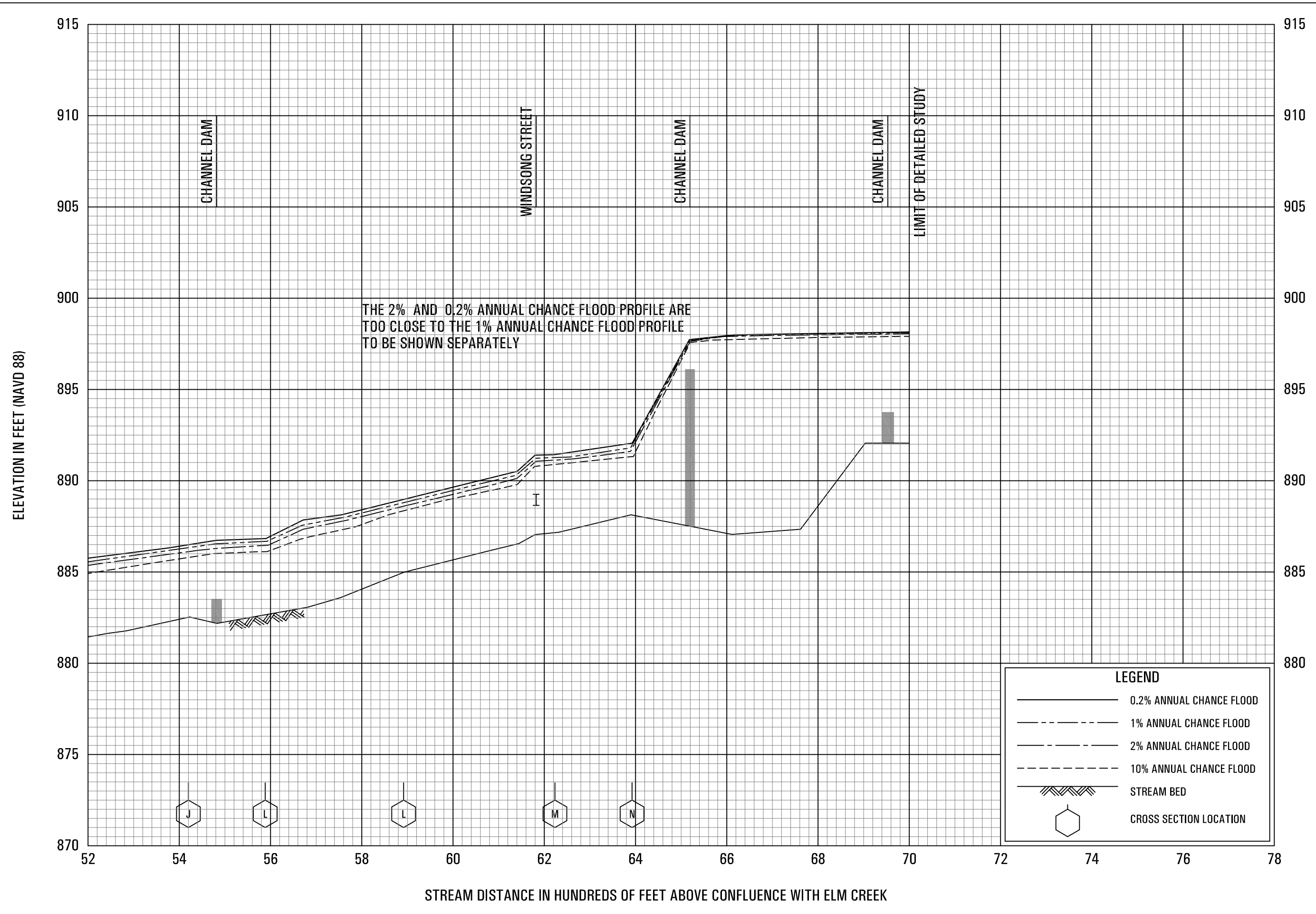
**FLOOD PROFILES**

STREAM EC-6

FEDERAL EMERGENCY MANAGEMENT AGENCY  
 BURNET COUNTY, TX  
 AND INCORPORATED AREAS



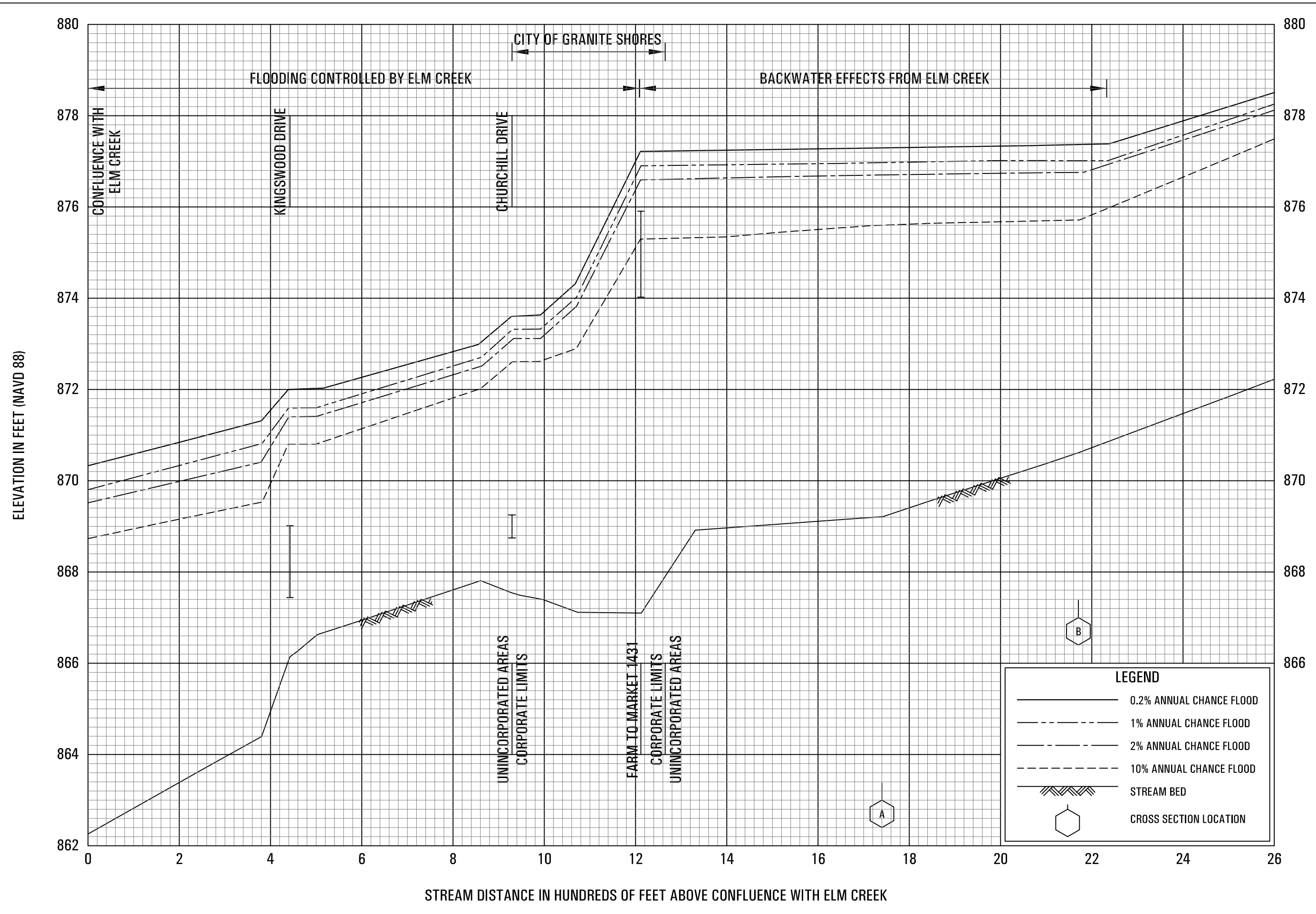


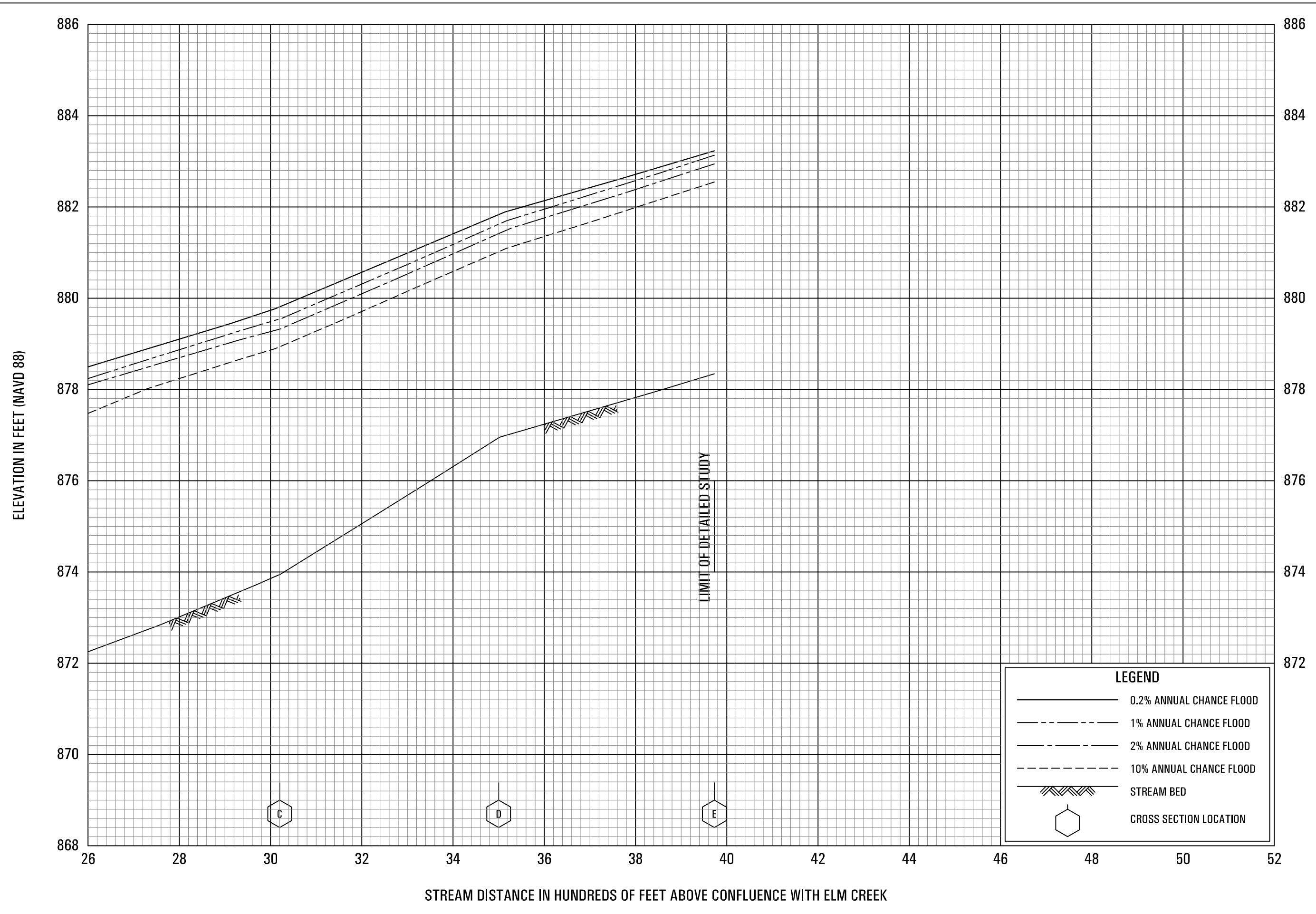


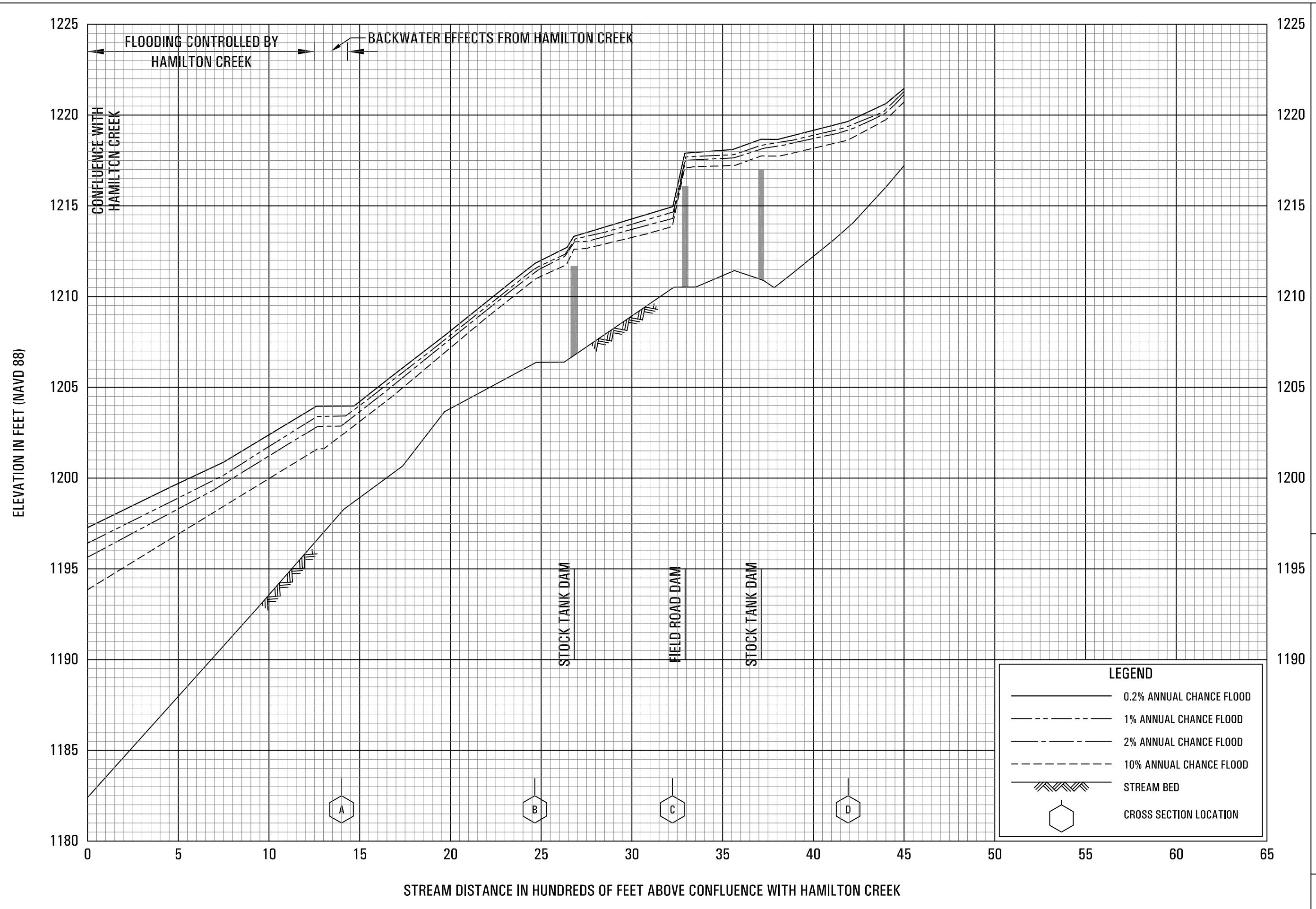
**FLOOD PROFILES**

STREAM EC-6

FEDERAL EMERGENCY MANAGEMENT AGENCY  
**BURNET COUNTY, TX**  
 AND INCORPORATED AREAS



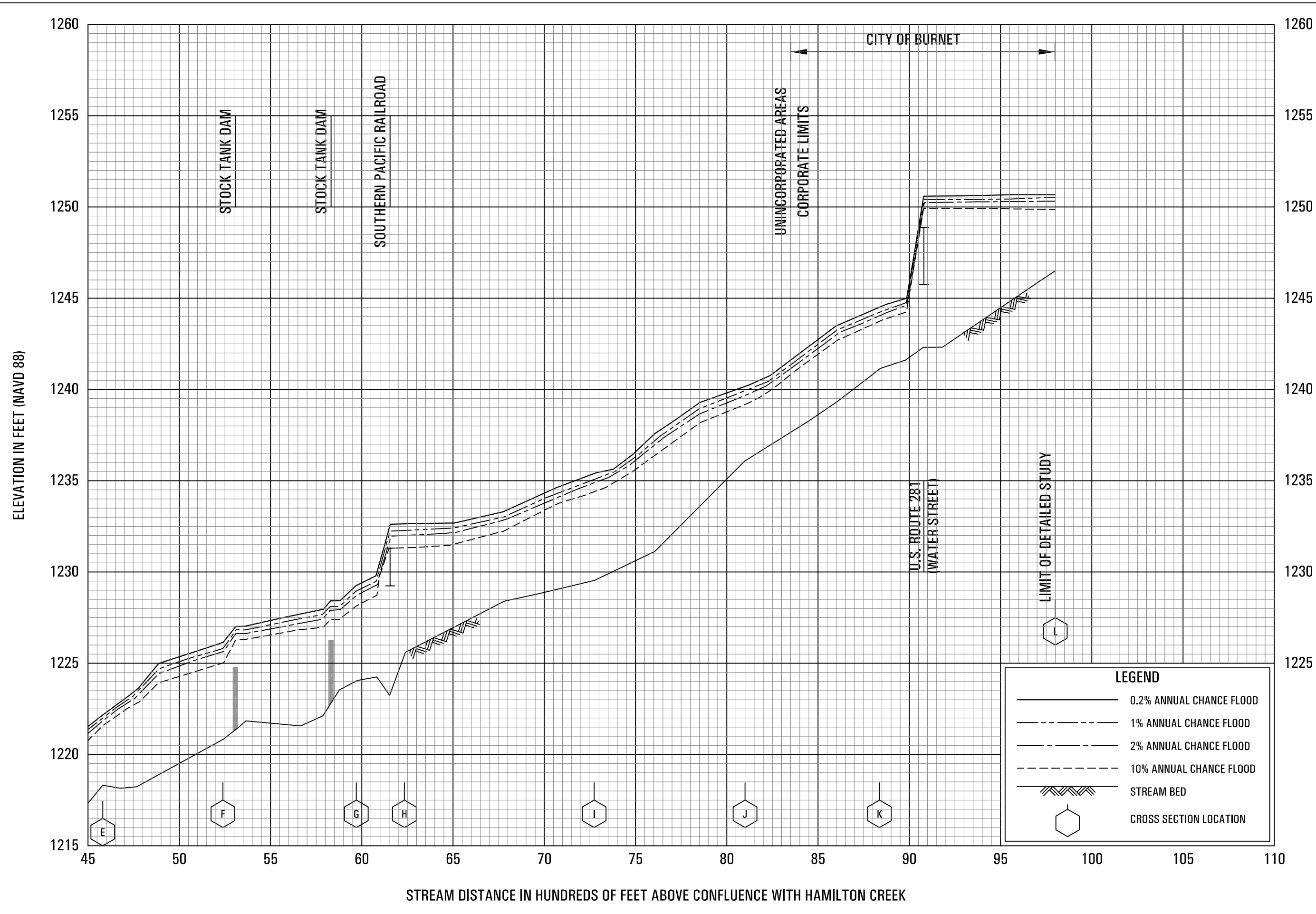




**FLOOD PROFILES**

STREAM HC(B)-1

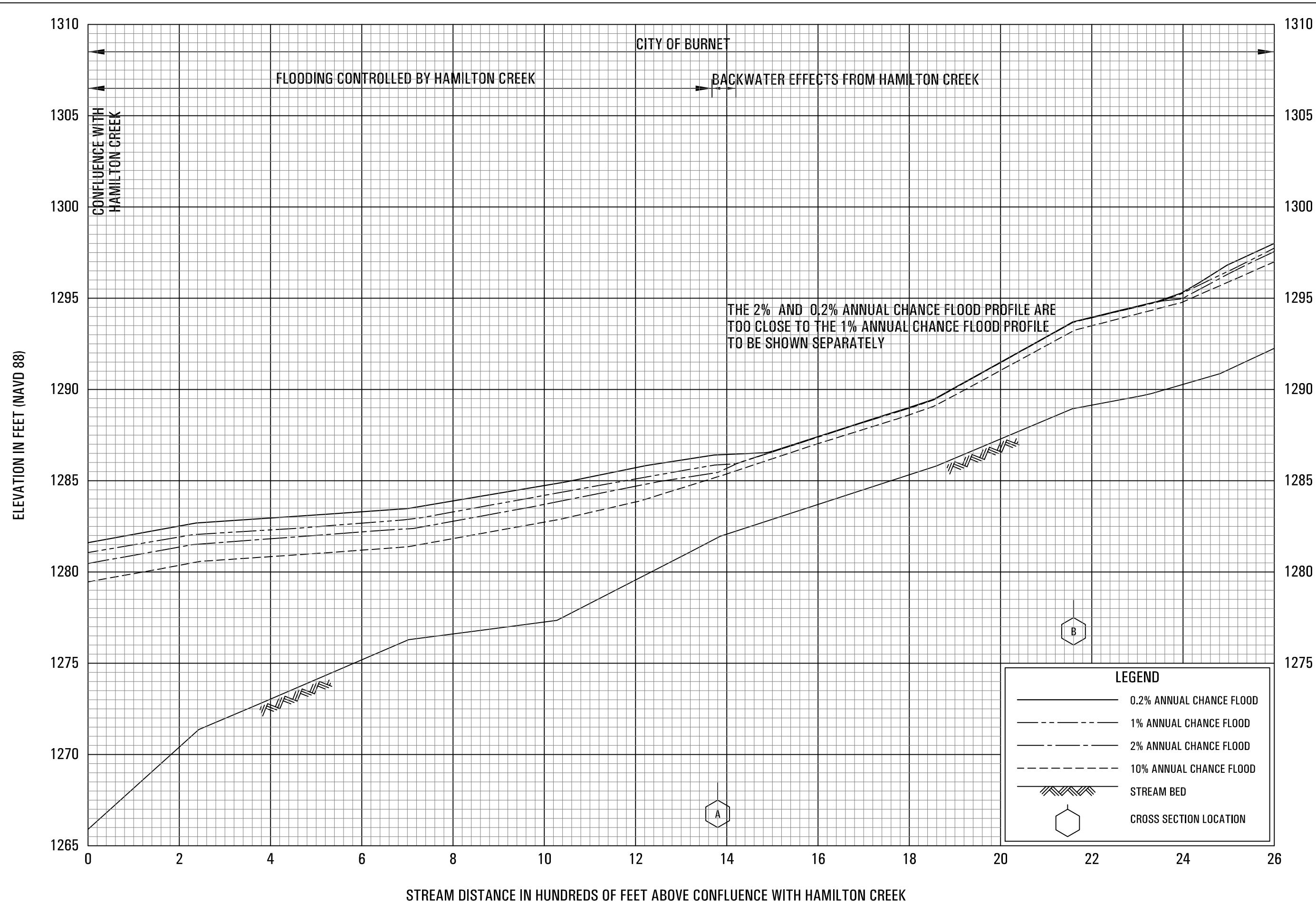
FEDERAL EMERGENCY MANAGEMENT AGENCY  
**BURNET COUNTY, TX**  
 AND INCORPORATED AREAS



**FLOOD PROFILES**

STREAM HC(B)-1

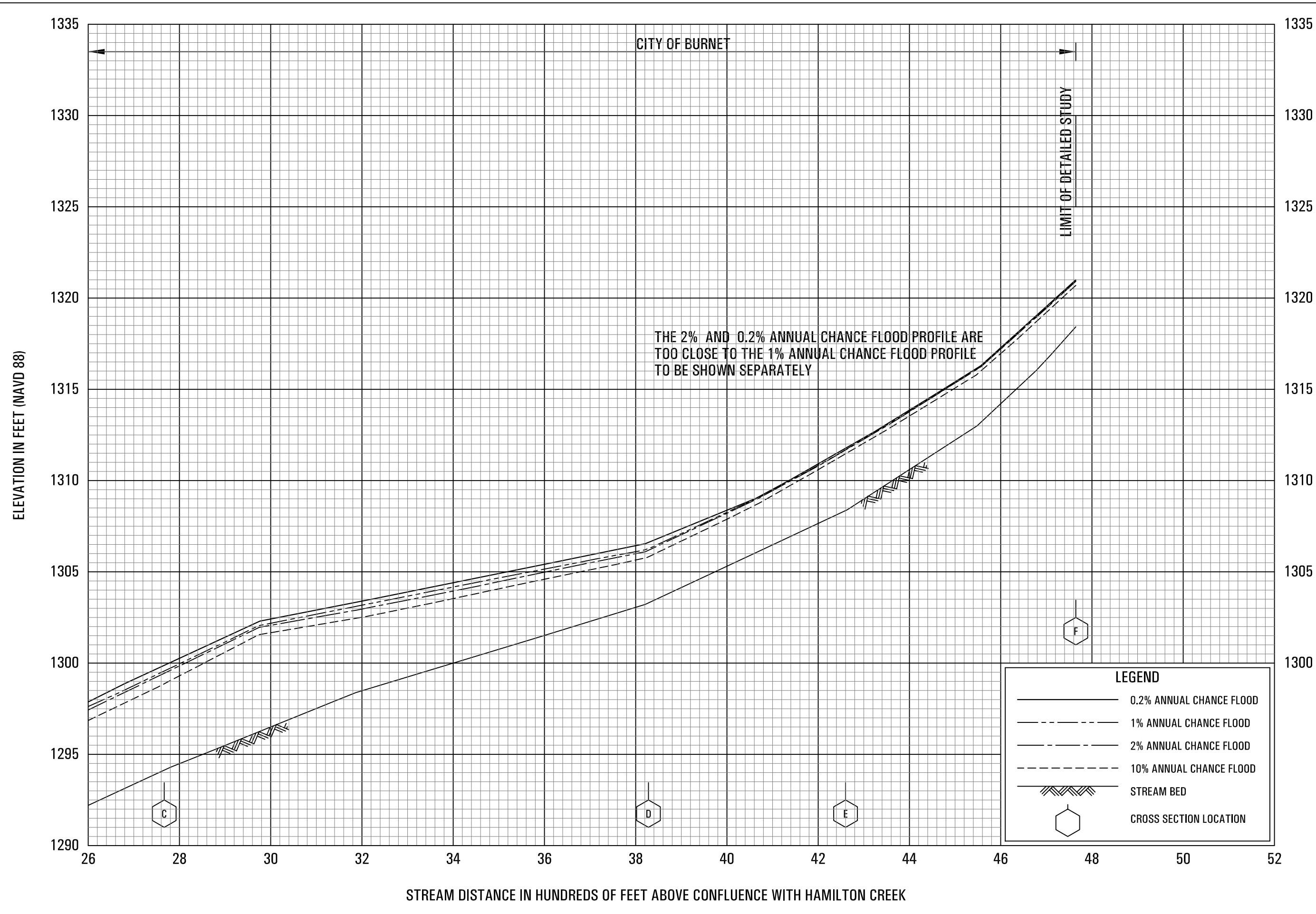
FEDERAL EMERGENCY MANAGEMENT AGENCY  
**BURNET COUNTY, TX**  
 AND INCORPORATED AREAS



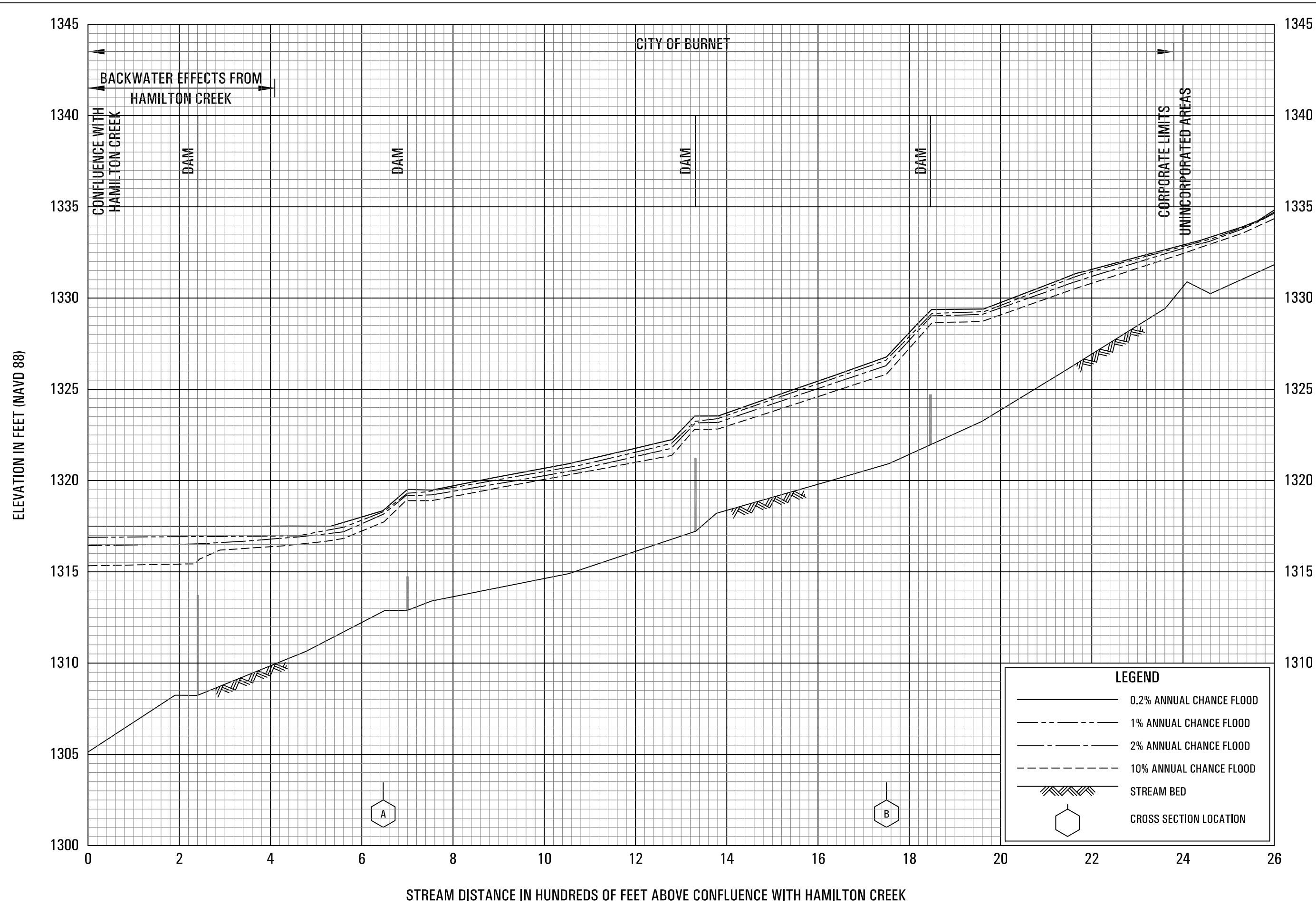
**FLOOD PROFILES**

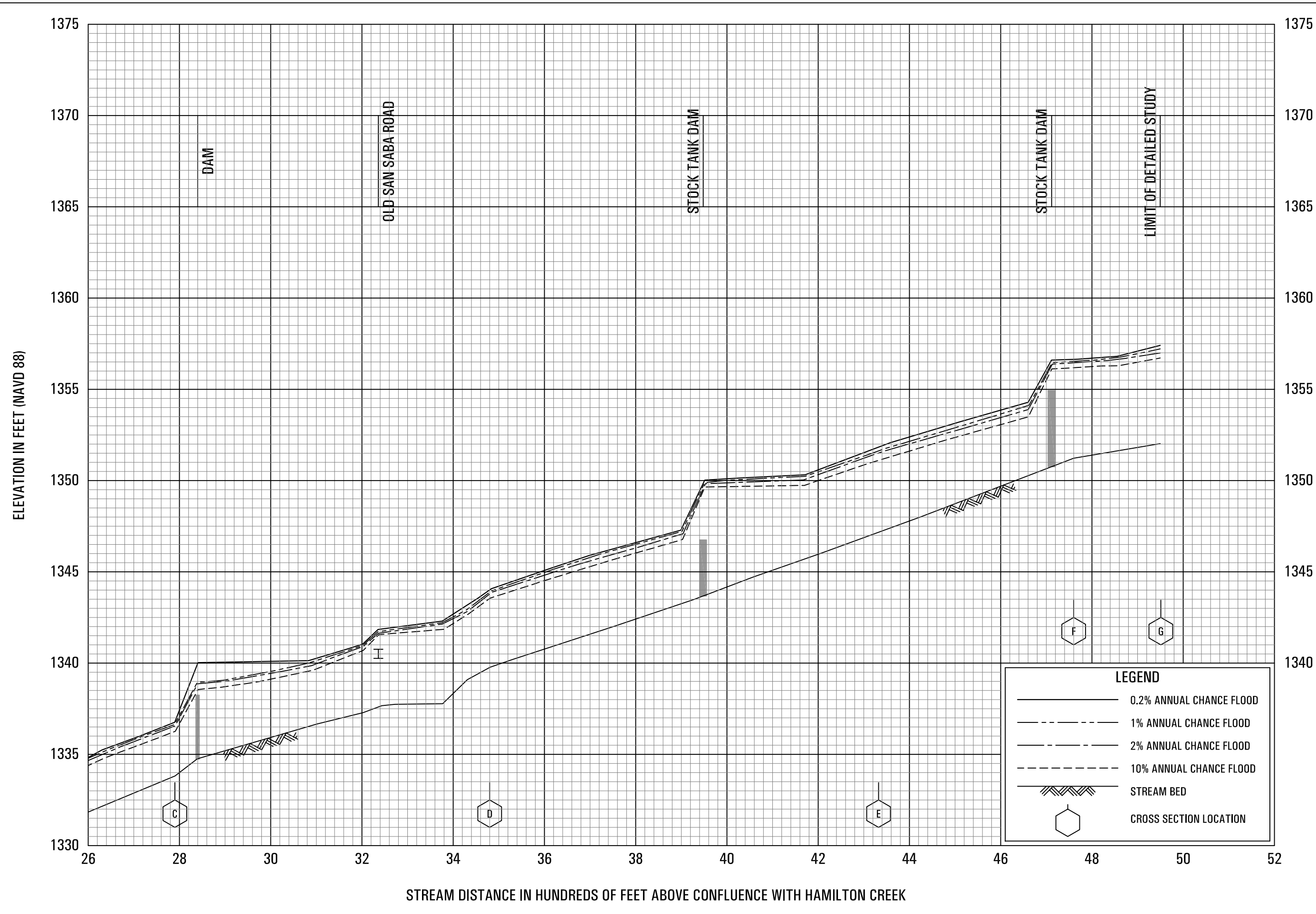
**STREAM HC(B)-2**

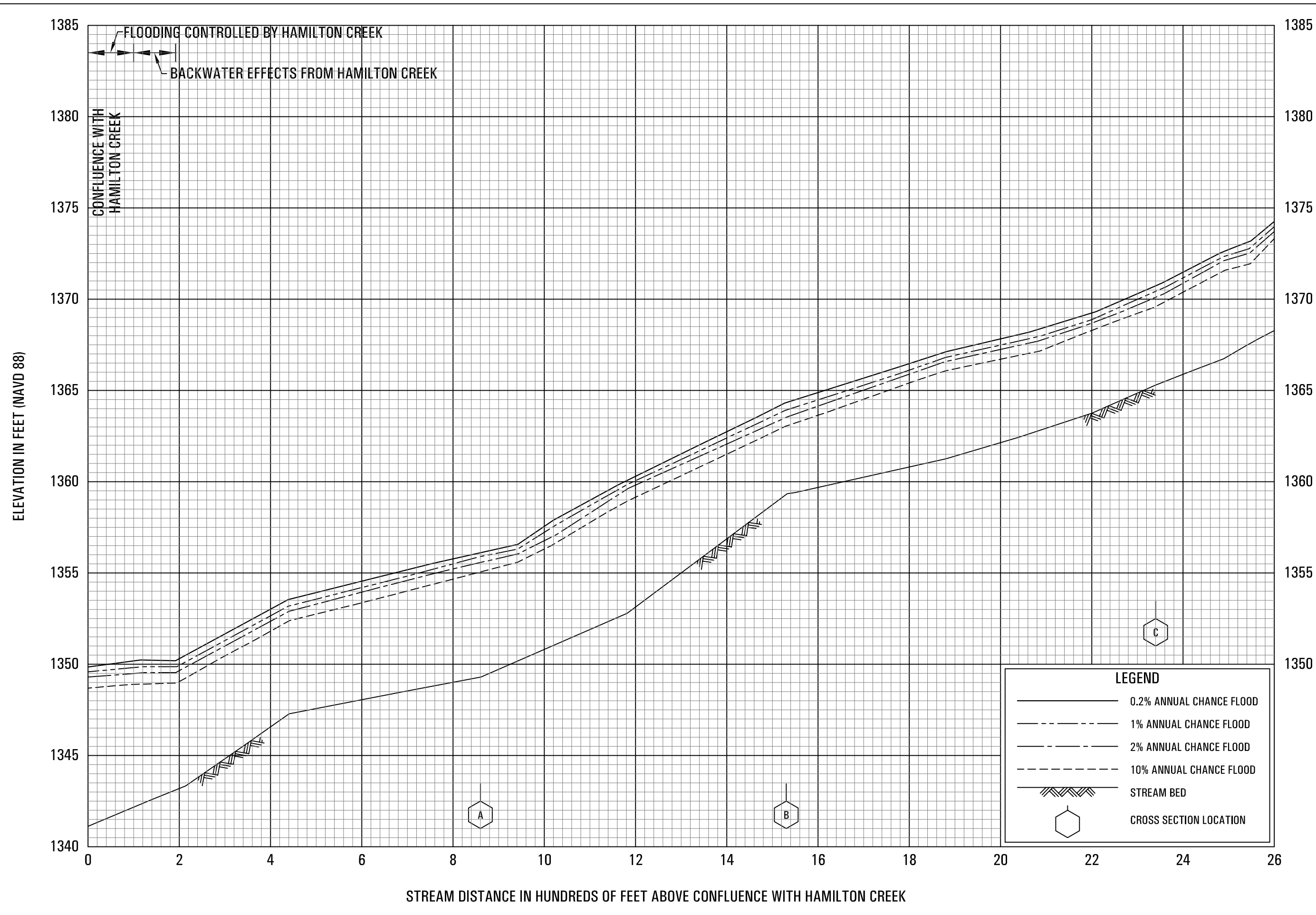
**FEDERAL EMERGENCY MANAGEMENT AGENCY  
BURNET COUNTY, TX  
AND INCORPORATED AREAS**







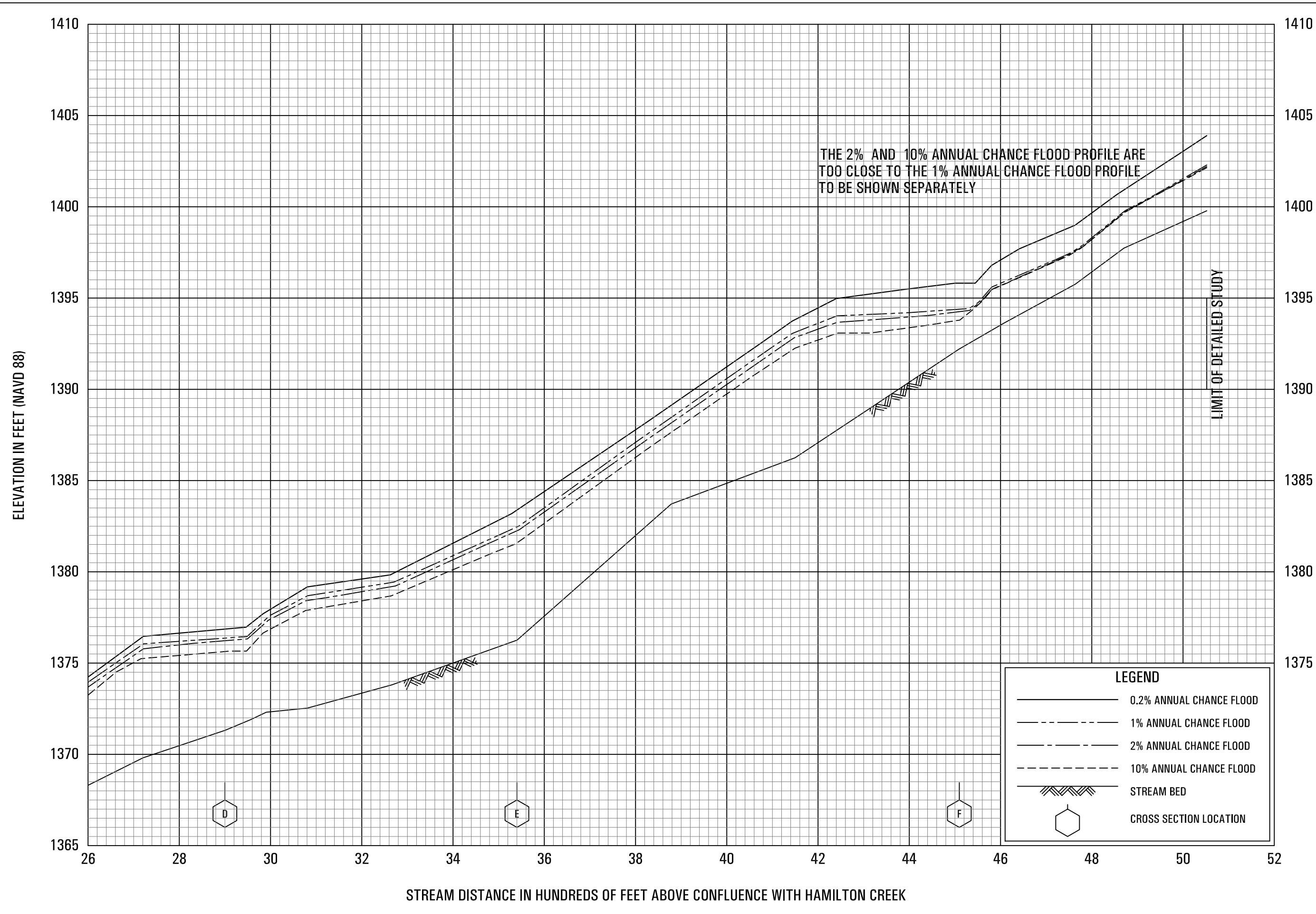




**FLOOD PROFILES**

**STREAM HC(B)-4**

**FEDERAL EMERGENCY MANAGEMENT AGENCY  
BURNET COUNTY, TX  
AND INCORPORATED AREAS**

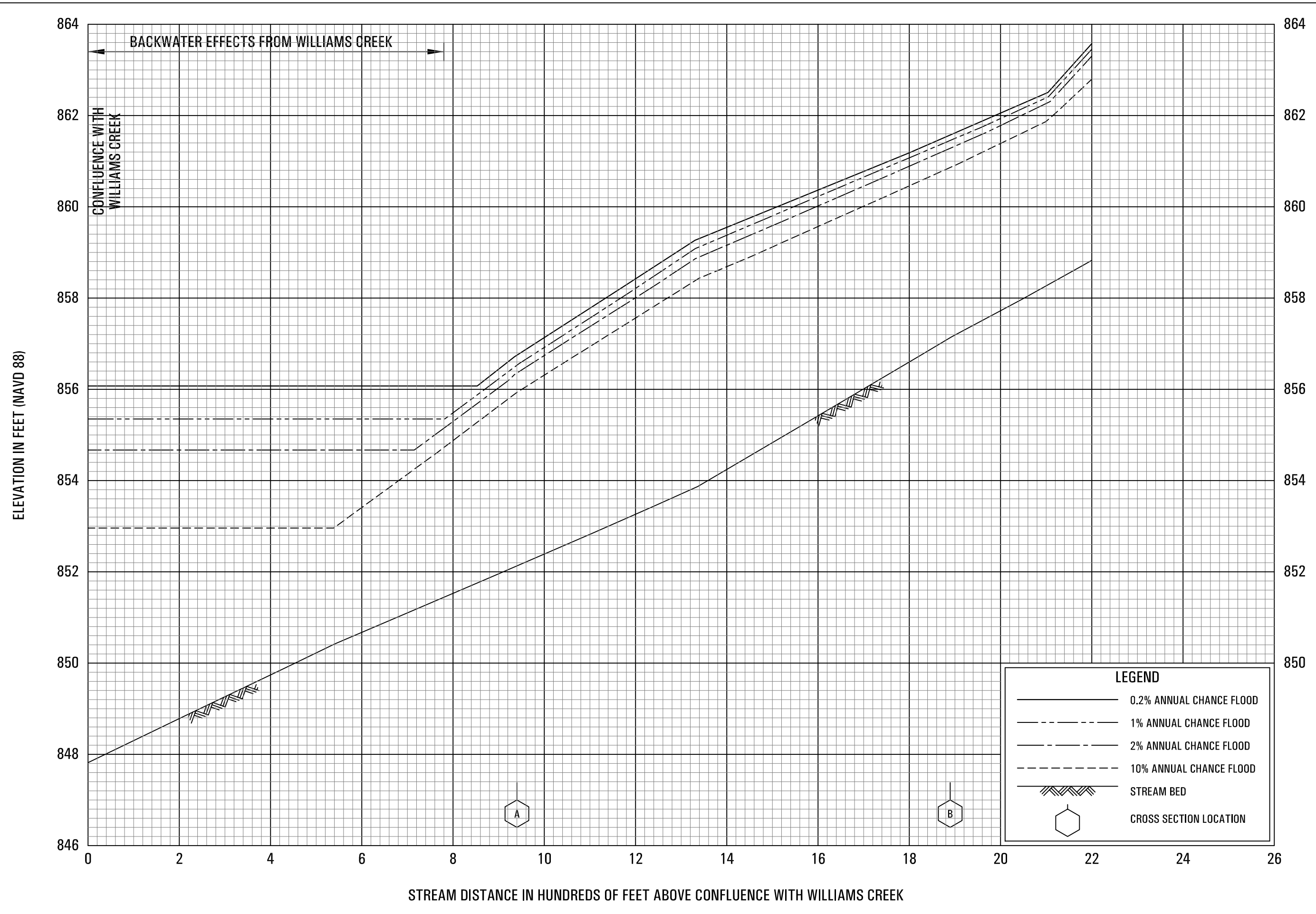


**FLOOD PROFILES**

**STREAM HC(B)-4**

**FEDERAL EMERGENCY MANAGEMENT AGENCY**

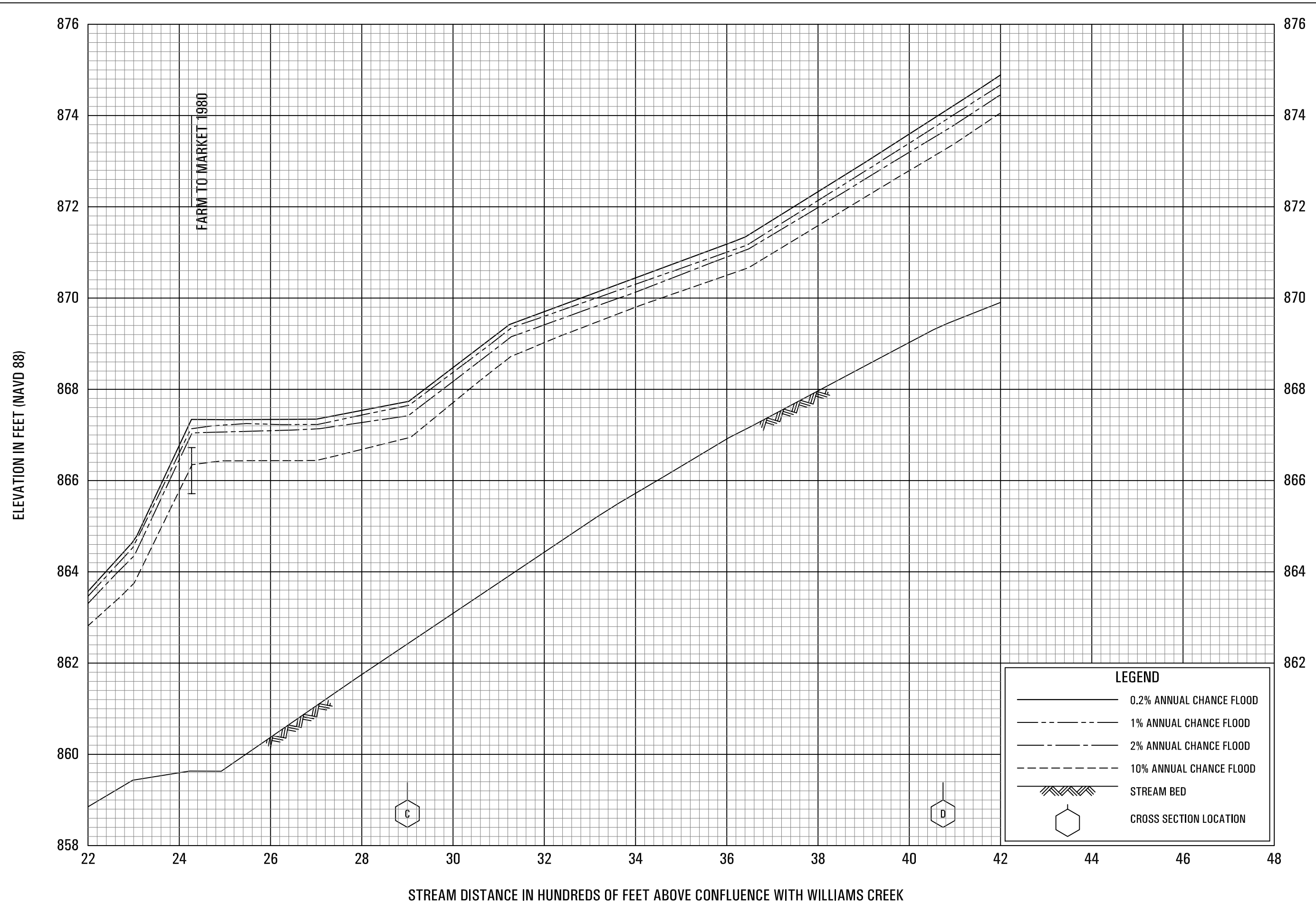
**BURNET COUNTY, TX  
AND INCORPORATED AREAS**

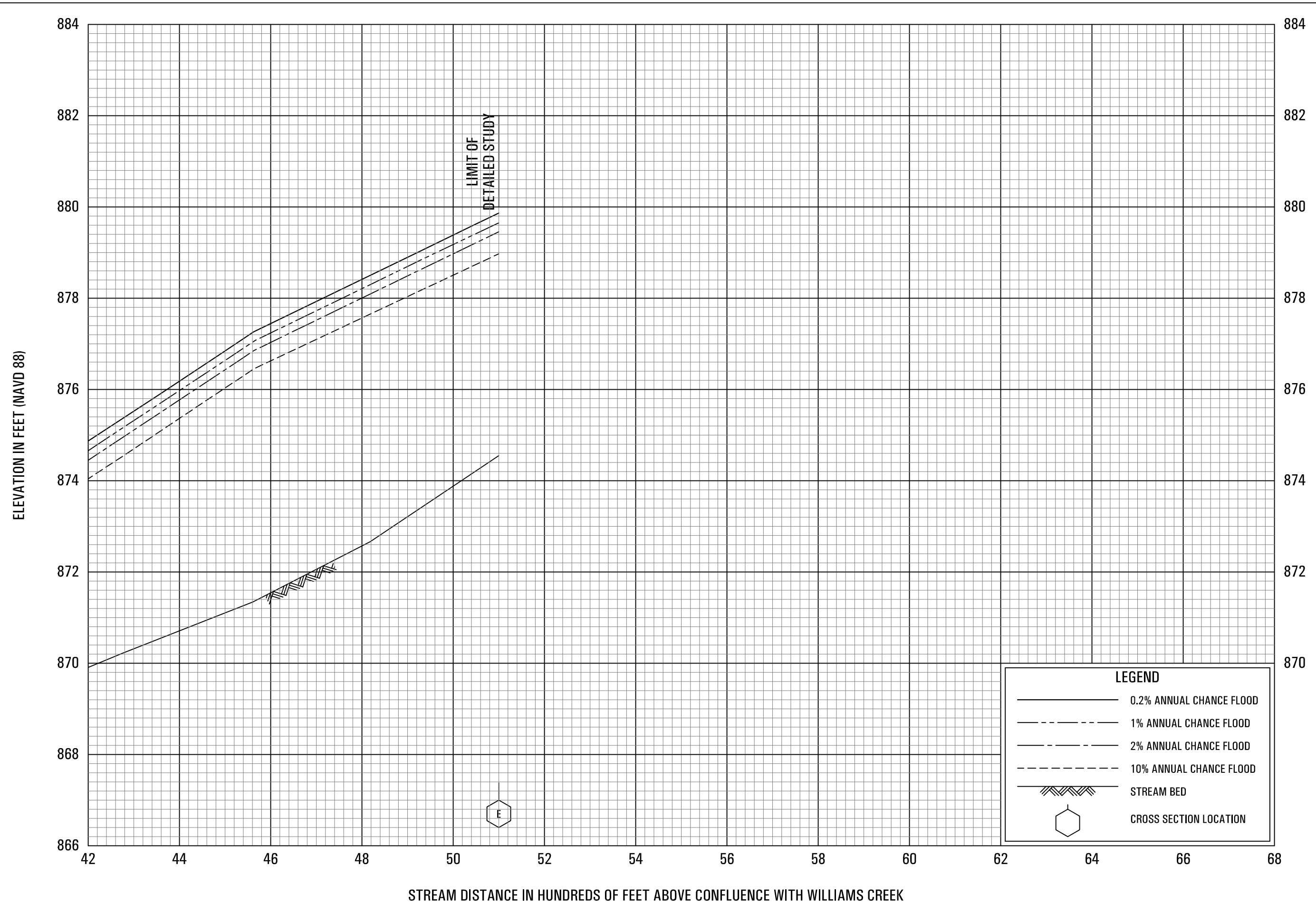


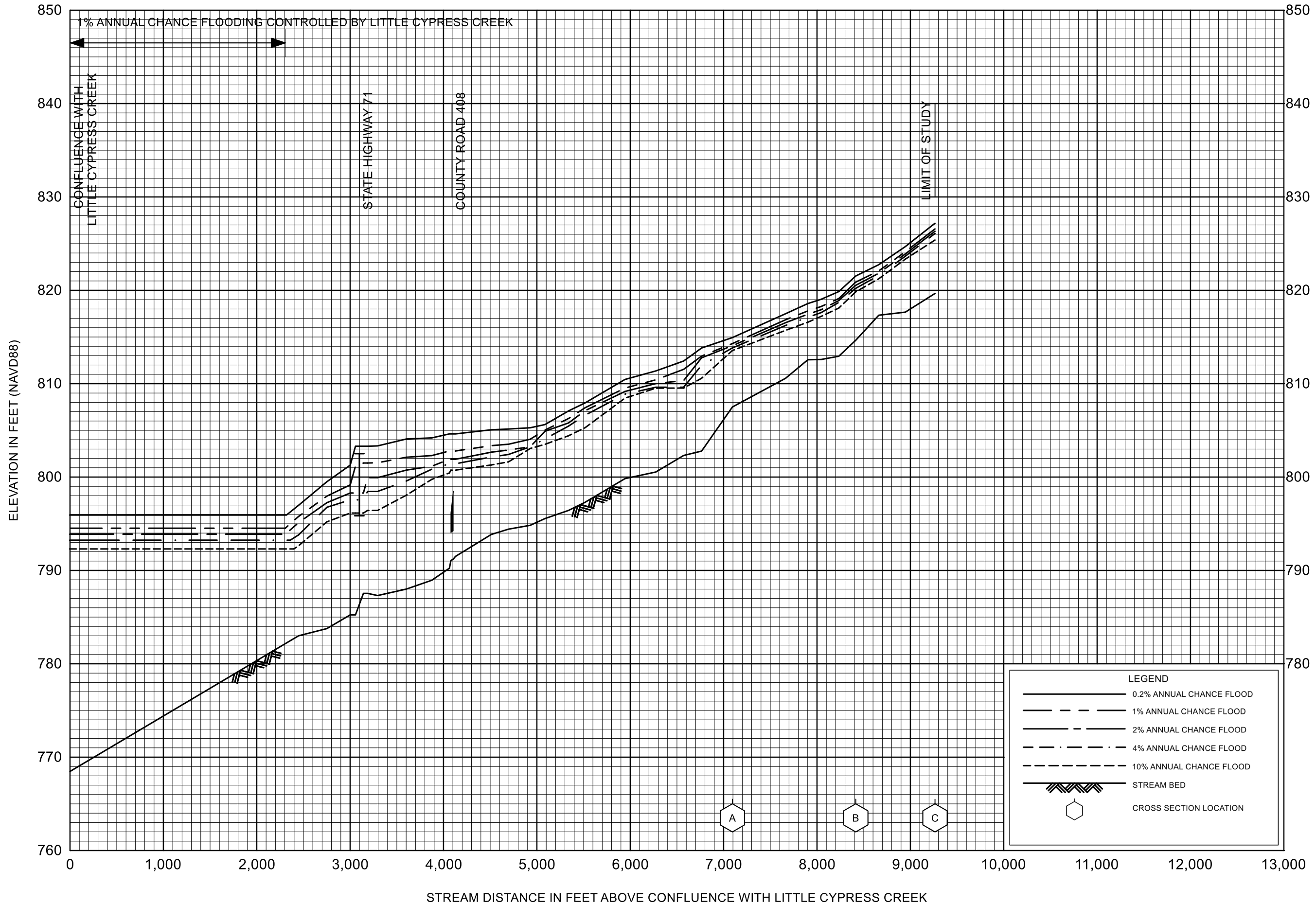
**FLOOD PROFILES**

**STREAM WC-1**

FEDERAL EMERGENCY MANAGEMENT AGENCY  
**BURNET COUNTY, TX**  
 AND INCORPORATED AREAS



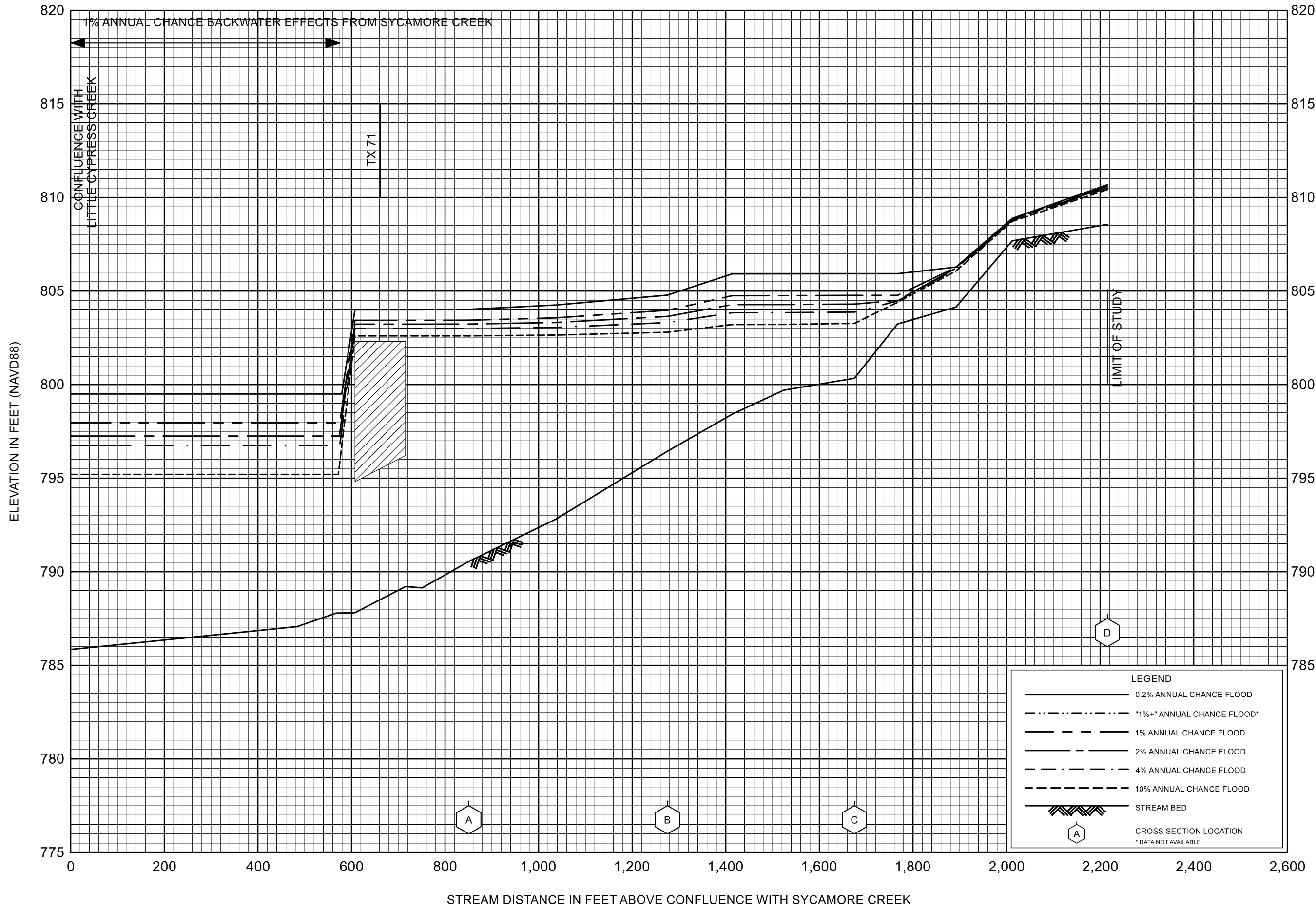




FLOOD PROFILES  
SYCAMORE CREEK

FEDERAL EMERGENCY MANAGEMENT AGENCY  
BURNET COUNTY, TX  
AND INCORPORATED AREAS



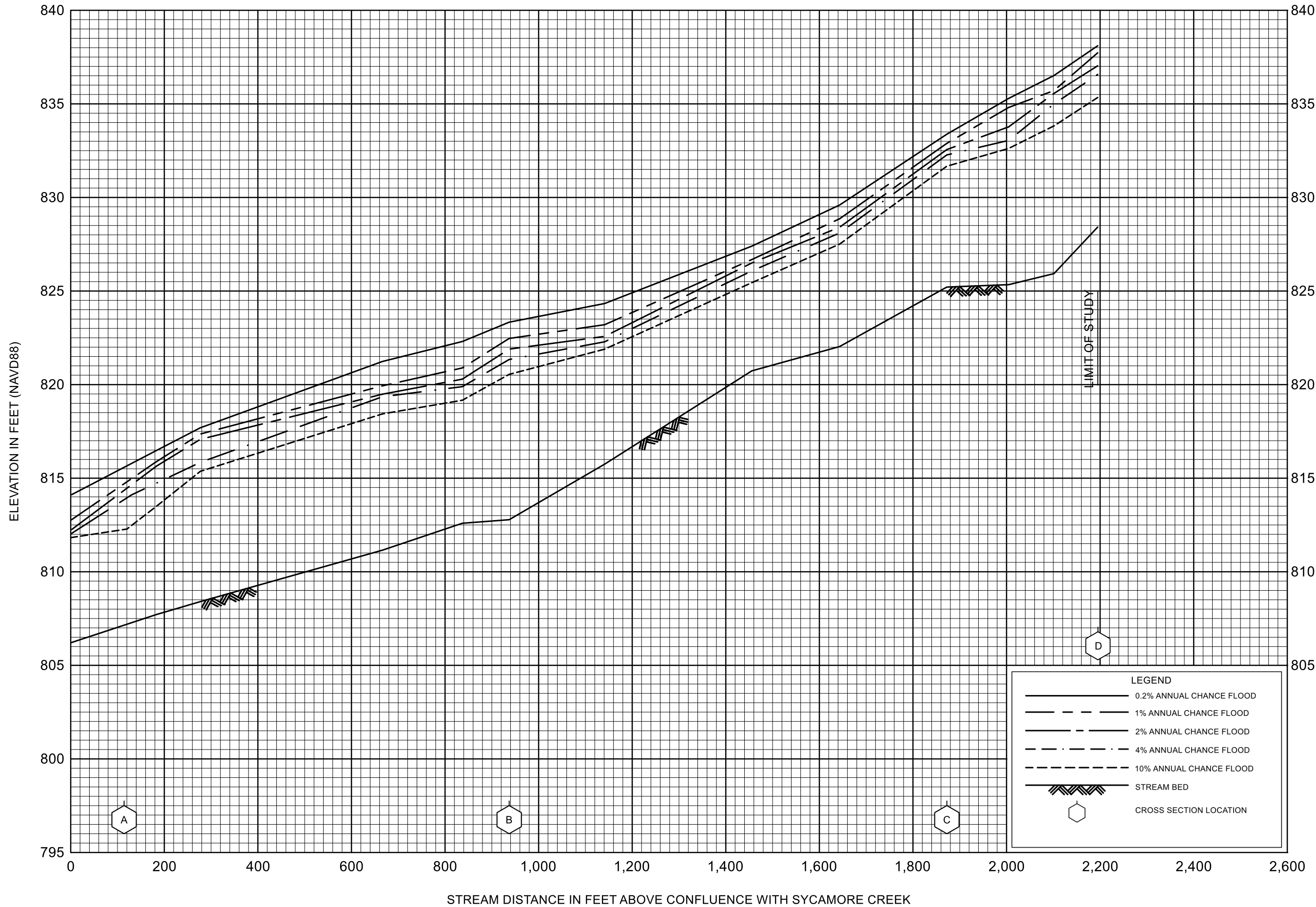


FLOOD PROFILES

SYCAMORE CREEK TRIBUTARY 1

FEDERAL EMERGENCY MANAGEMENT AGENCY

BURNET COUNTY, TX  
AND INCORPORATED AREAS

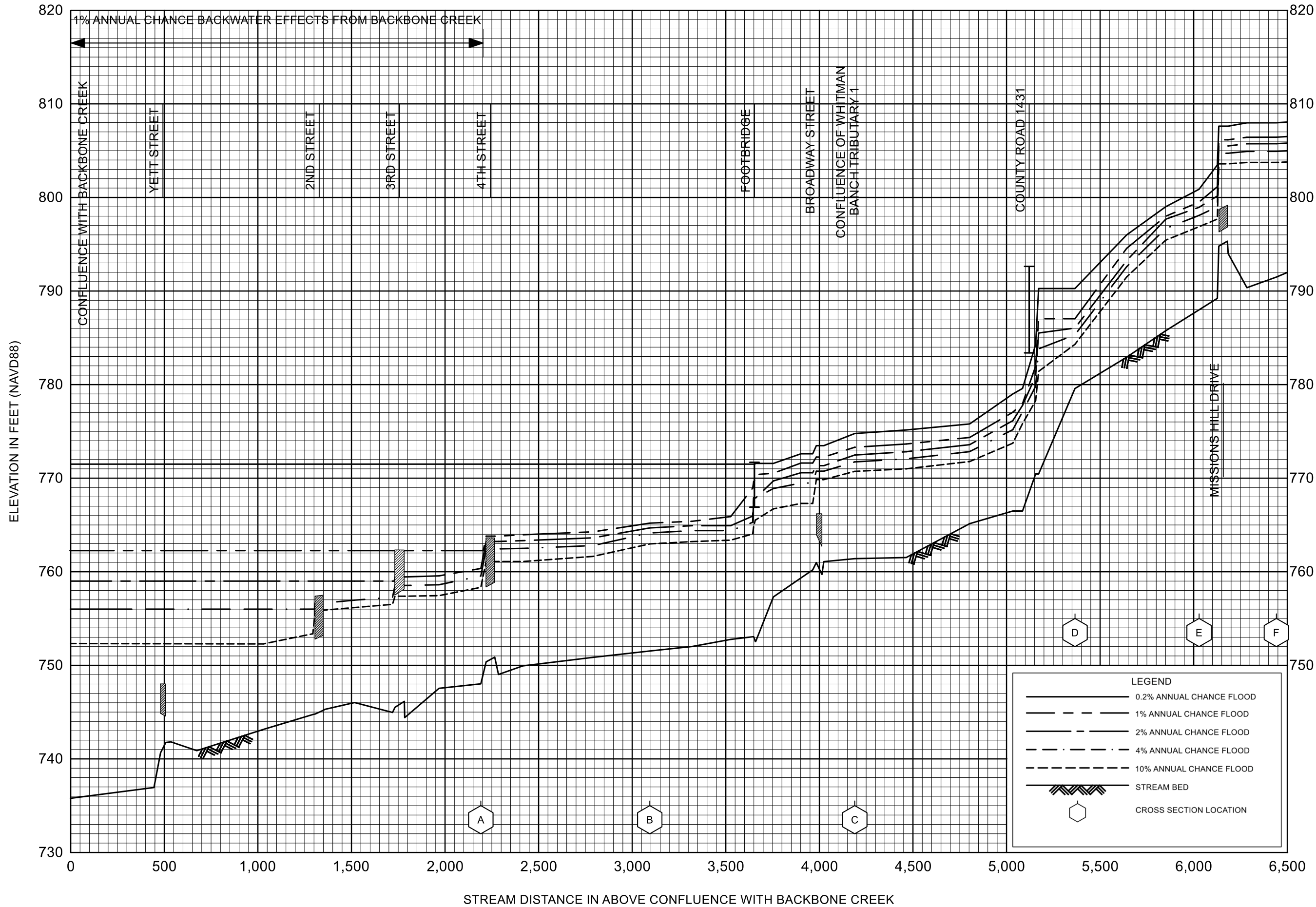


FLOOD PROFILES

SYCAMORE CREEK TRIBUTARY 2

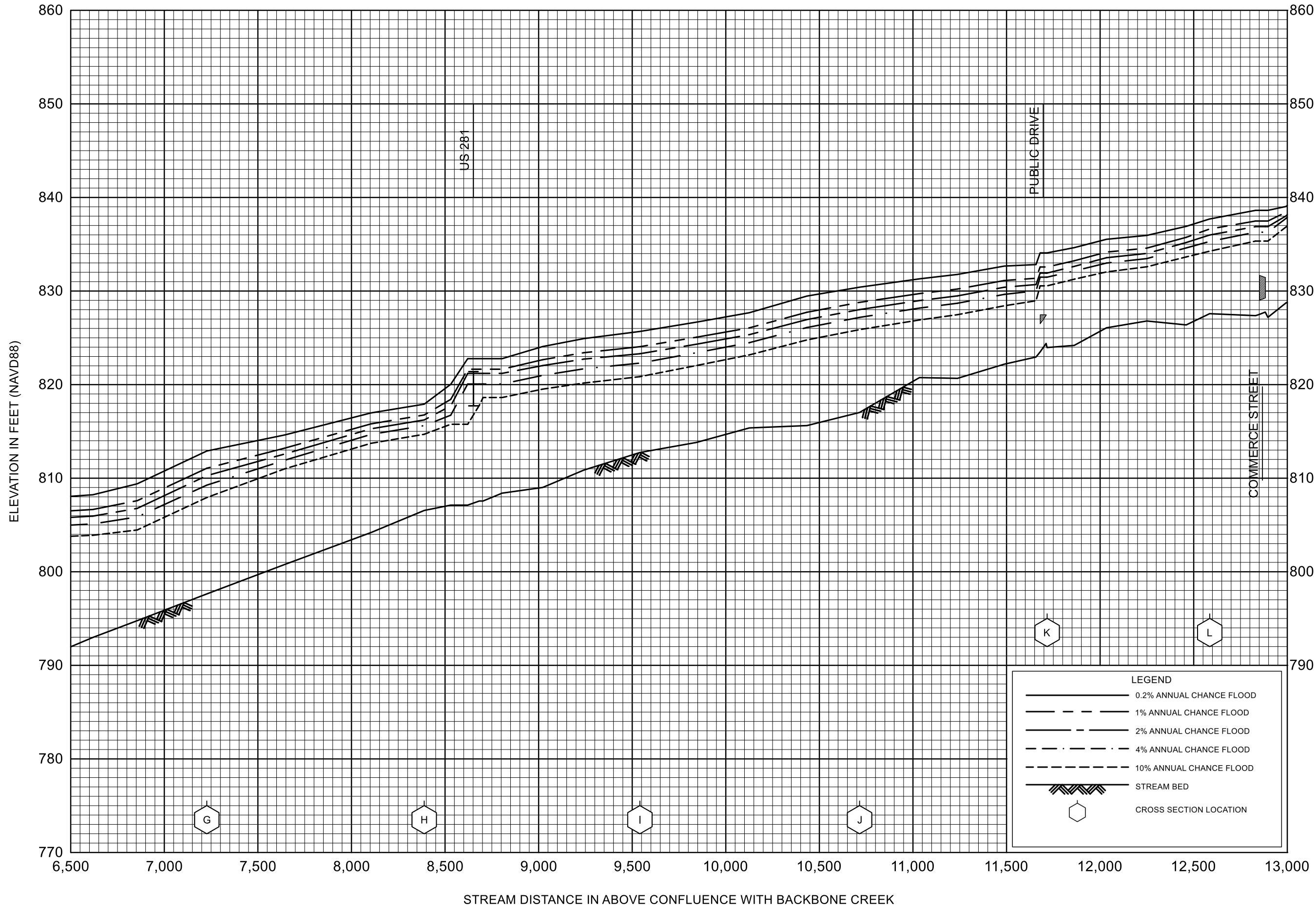
FEDERAL EMERGENCY MANAGEMENT AGENCY

BURNET COUNTY, TX  
AND INCORPORATED AREAS



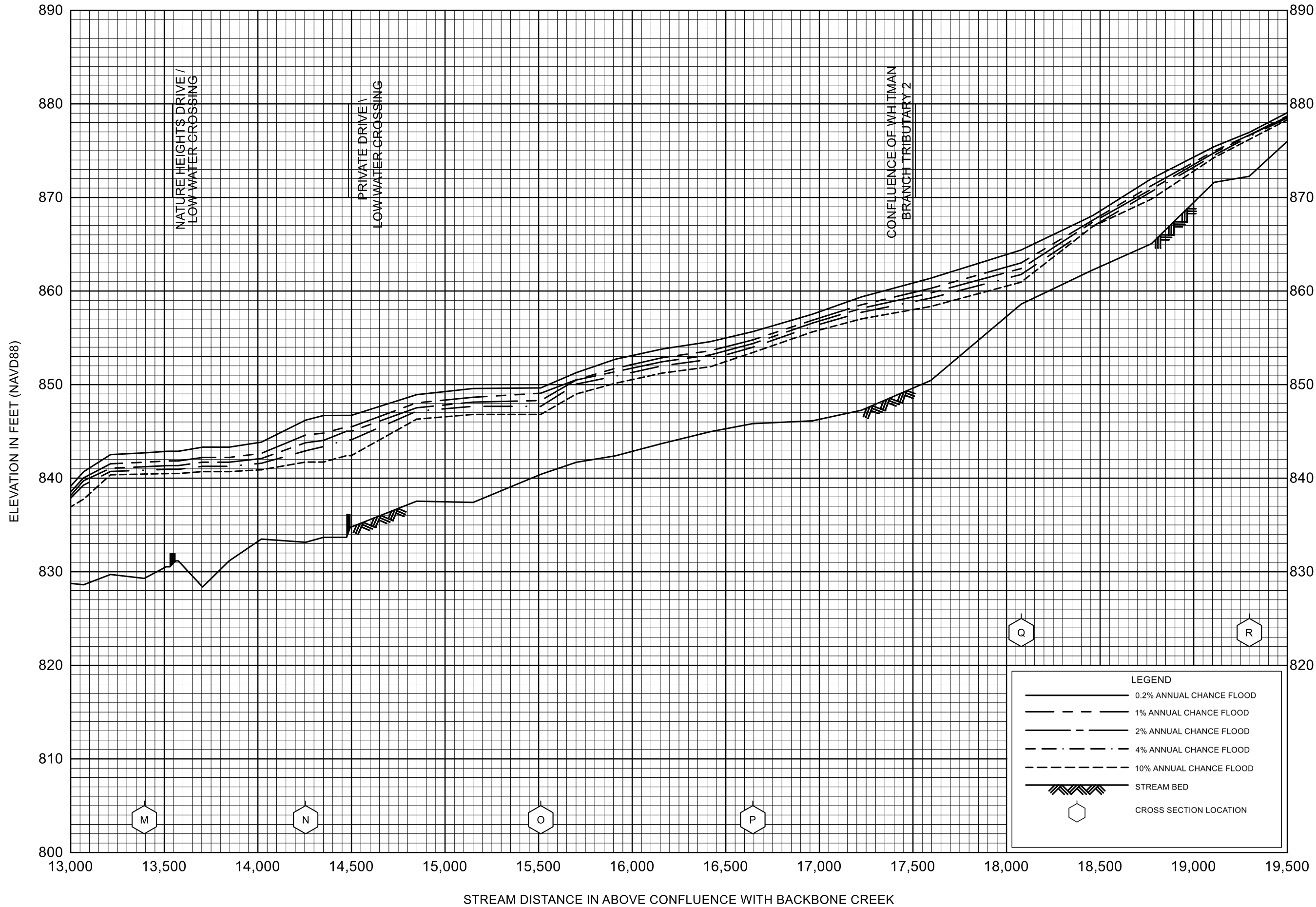
FLOOD PROFILES  
WHITMAN BRANCH

FEDERAL EMERGENCY MANAGEMENT AGENCY  
BURNET COUNTY, TX  
AND INCORPORATED AREAS



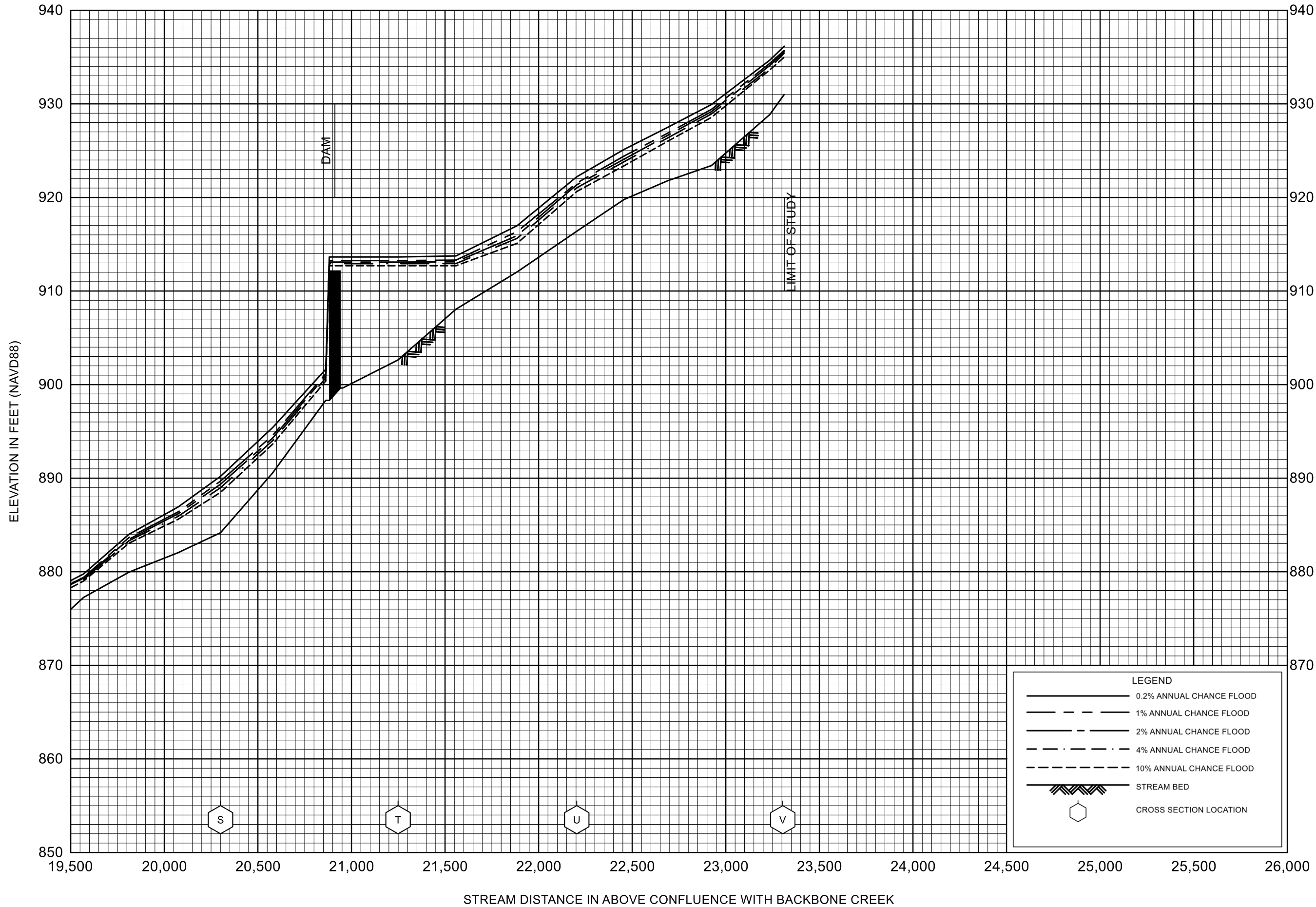
FLOOD PROFILES  
WHITMAN BRANCH

FEDERAL EMERGENCY MANAGEMENT AGENCY  
BURNET COUNTY, TX  
AND INCORPORATED AREAS



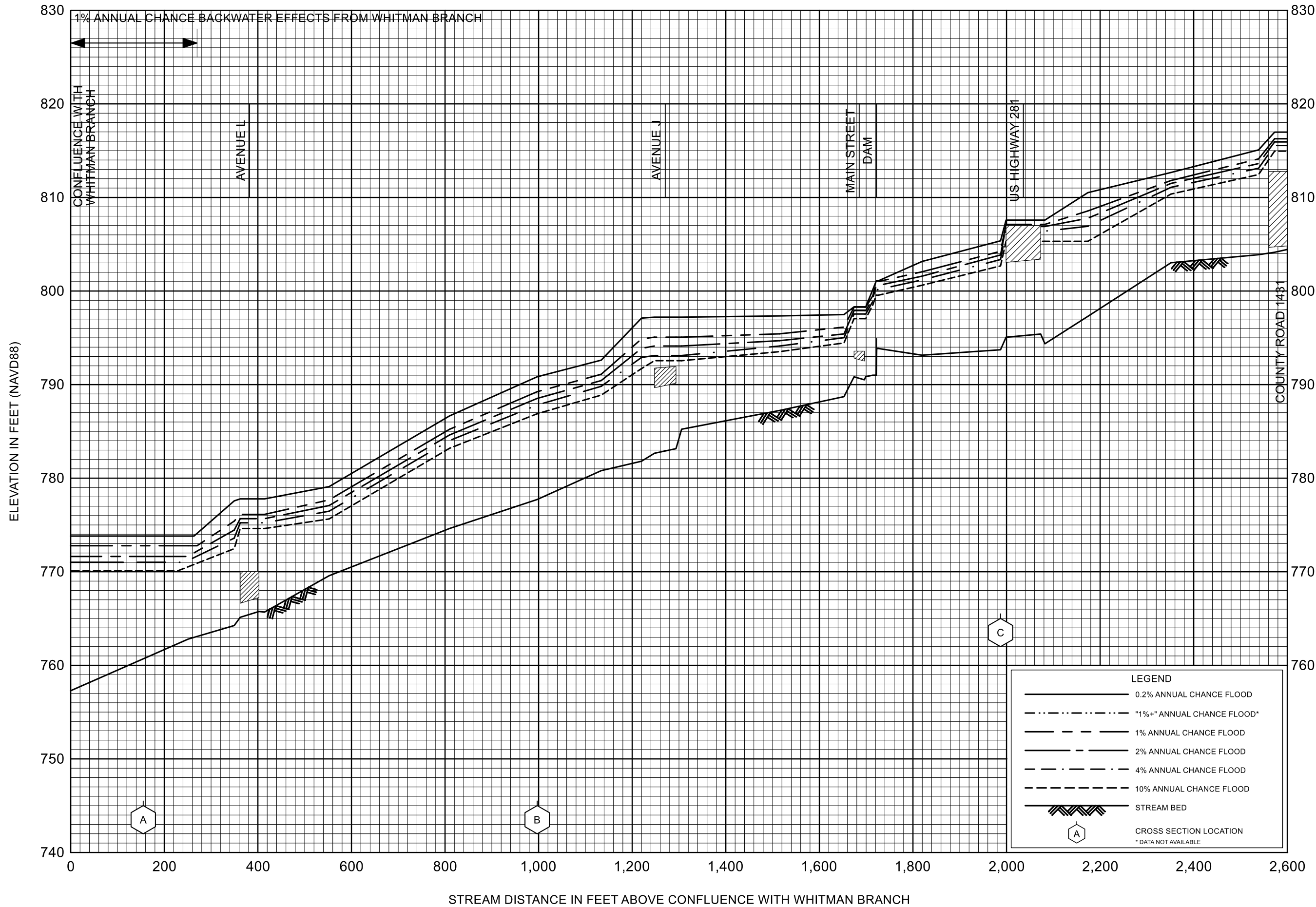
FLOOD PROFILES  
WHITMAN BRANCH

FEDERAL EMERGENCY MANAGEMENT AGENCY  
BURNET COUNTY, TX  
AND INCORPORATED AREAS



FLOOD PROFILES  
WHITMAN BRANCH

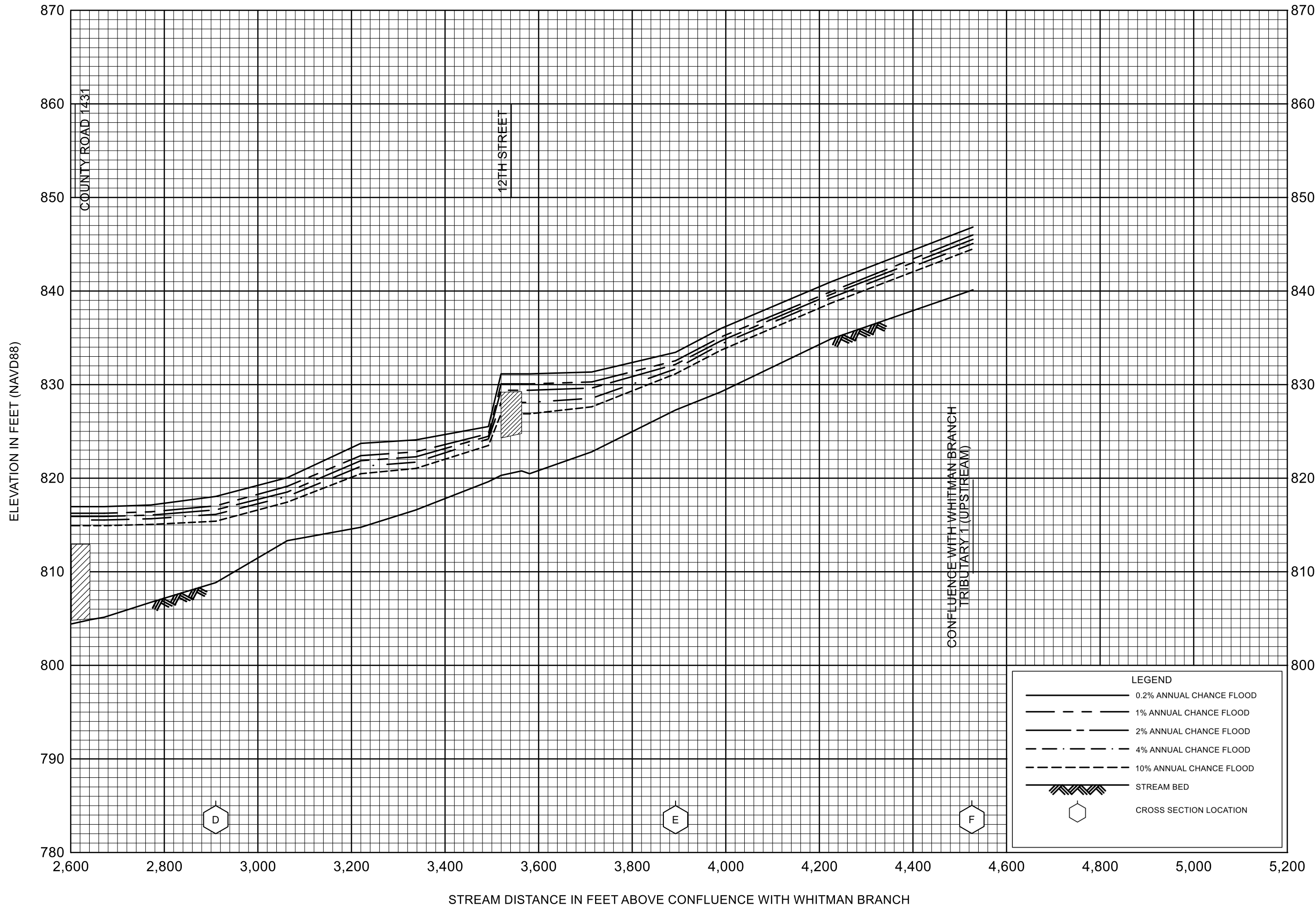
FEDERAL EMERGENCY MANAGEMENT AGENCY  
BURNET COUNTY, TX  
AND INCORPORATED AREAS



FLOOD PROFILES

WHITMAN BRANCH TRIBUTARY 1 (DOWNSTREAM)

FEDERAL EMERGENCY MANAGEMENT AGENCY  
**BURNET COUNTY, TX**  
 AND INCORPORATED AREAS

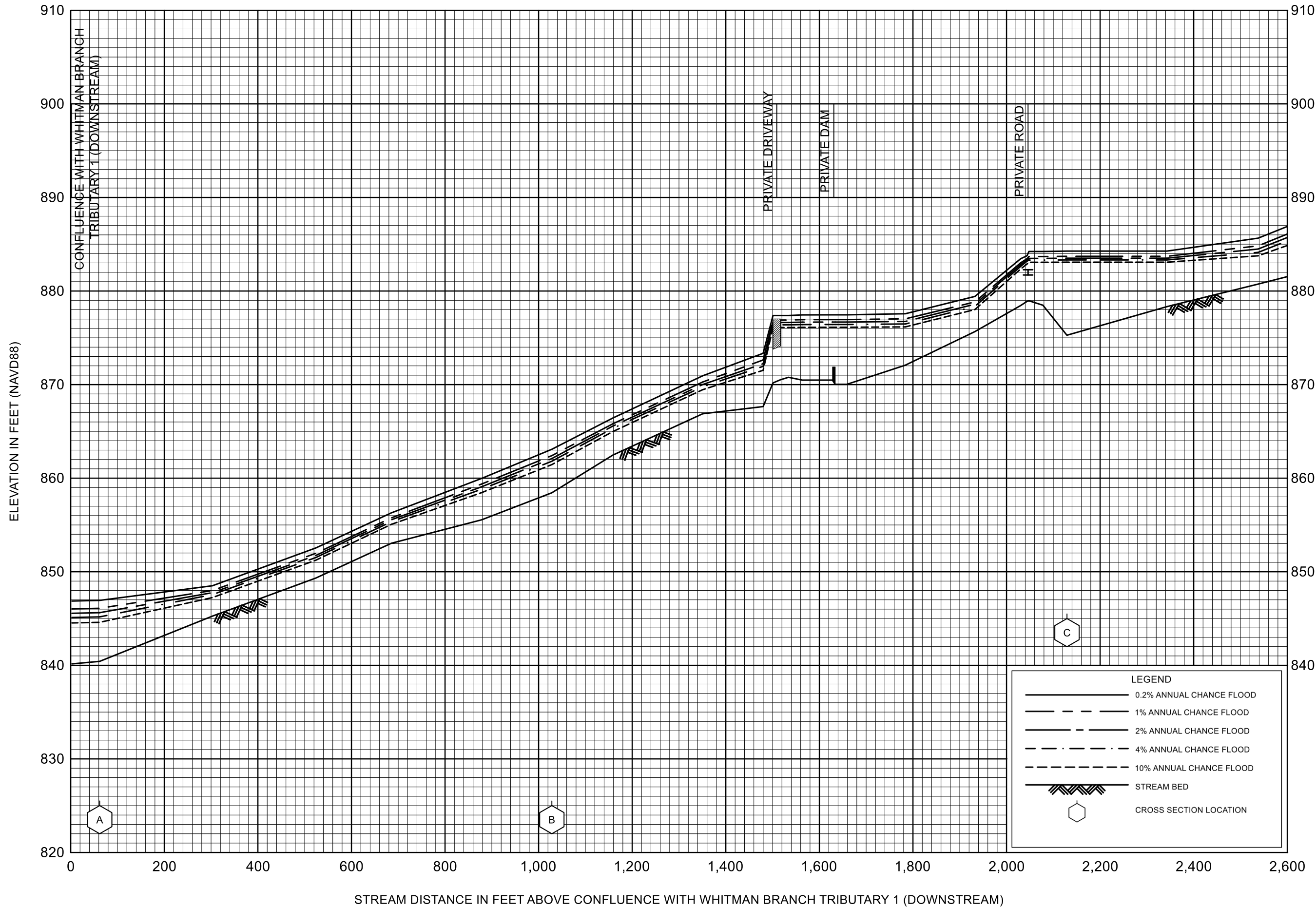


FLOOD PROFILES

WHITMAN BRANCH TRIBUTARY 1 (DOWNSTREAM)

FEDERAL EMERGENCY MANAGEMENT AGENCY  
**BURNET COUNTY, TX**  
 AND INCORPORATED AREAS

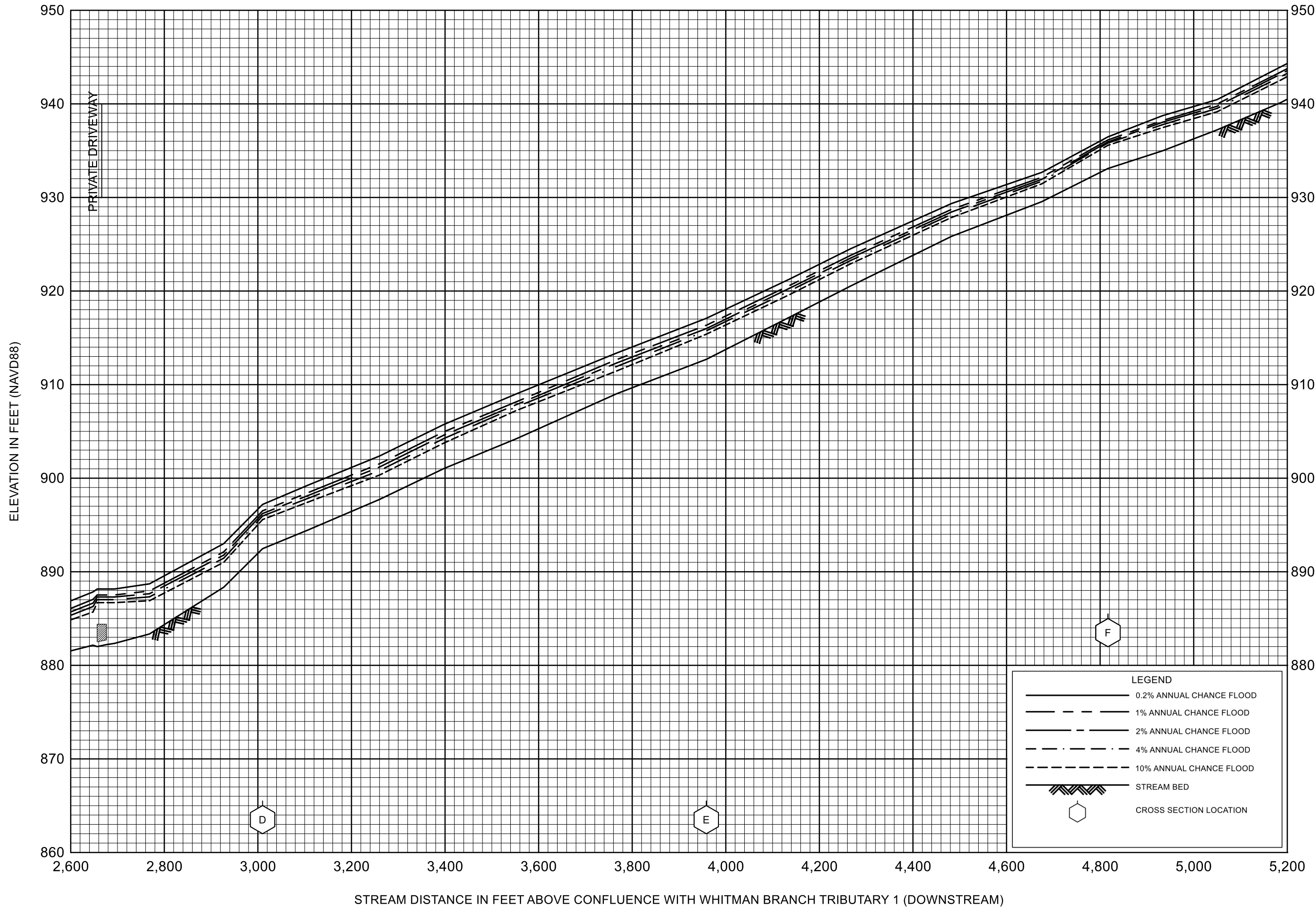




FLOOD PROFILES

WHITMAN BRANCH TRIBUTARY 1 (UPSTREAM)

FEDERAL EMERGENCY MANAGEMENT AGENCY  
**BURNET COUNTY, TX**  
 AND INCORPORATED AREAS



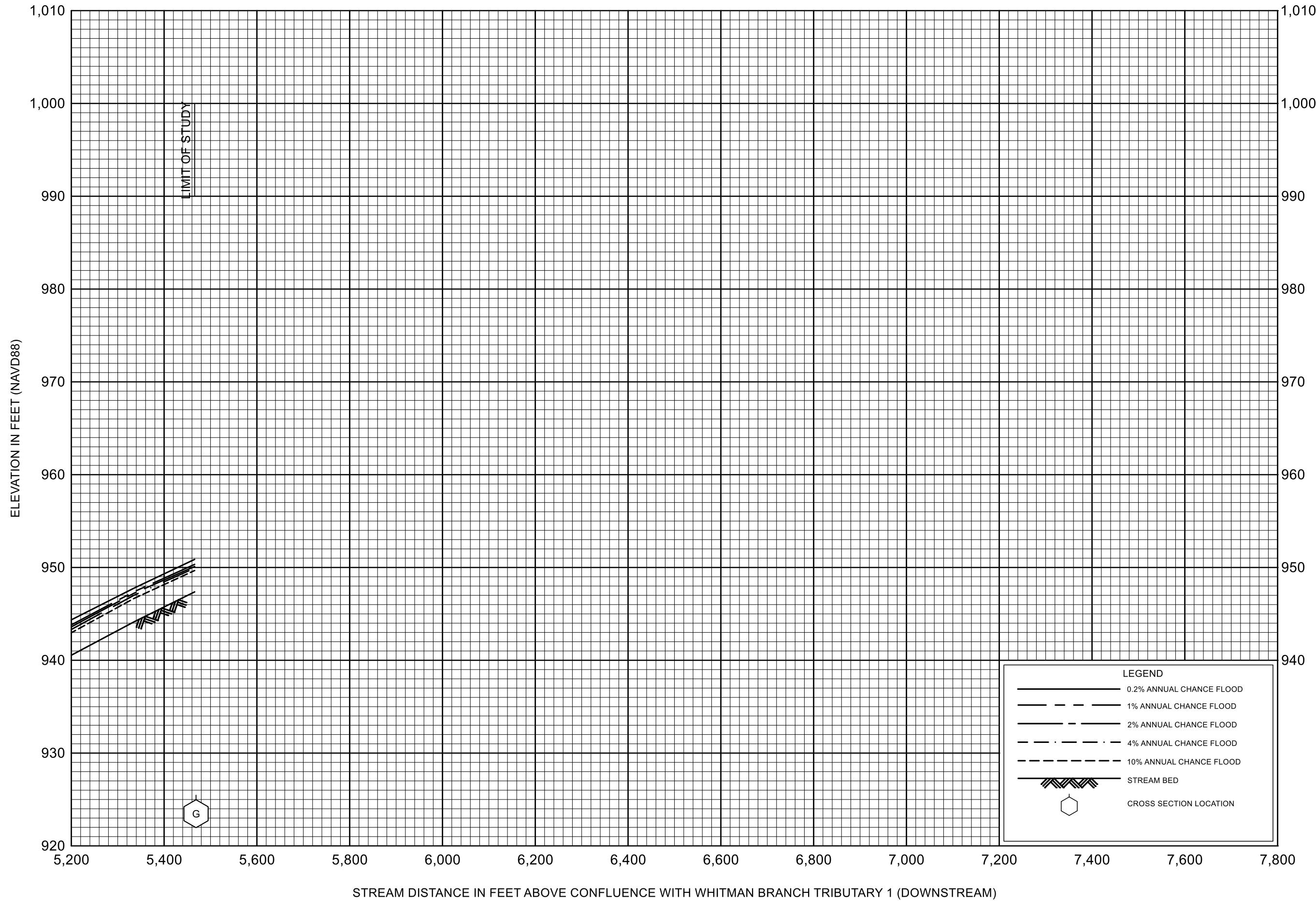
**LEGEND**

- 0.2% ANNUAL CHANCE FLOOD
- - - 1% ANNUAL CHANCE FLOOD
- · - 2% ANNUAL CHANCE FLOOD
- · · - 4% ANNUAL CHANCE FLOOD
- · · · - 10% ANNUAL CHANCE FLOOD
- / / / / / STREAM BED
- ⬡ CROSS SECTION LOCATION

**FLOOD PROFILES**

**WHITMAN BRANCH TRIBUTARY 1 (UPSTREAM)**

FEDERAL EMERGENCY MANAGEMENT AGENCY  
**BURNET COUNTY, TX**  
 AND INCORPORATED AREAS



**FLOOD PROFILES**

**WHITMAN BRANCH TRIBUTARY 1 (UPSTREAM)**

FEDERAL EMERGENCY MANAGEMENT AGENCY

**BURNET COUNTY, TX  
AND INCORPORATED AREAS**



