

**ORDINANCE NO. 2022-23**

**AN ORDINANCE OF THE CITY COUNCIL OF BURNET, TEXAS, AMENDING ORDINANCE NO. 2012-09 AND THE FUTURE LAND USE MAP OF THE CITY OF BURNET BY ASSIGNING A DESIGNATION OF "RESIDENTIAL" FOR THE PROPERTY AT 1404 N WATER STREET (LEGAL DESCRIPTION: LOT 3 & 4, BLOCK 10, OAKS ADDITION PROVIDING A REPEALER CLAUSE; PROVIDING A SEVERABILITY CLAUSE; AND PROVIDING AN EFFECTIVE DATE.**

**WHEREAS**, the City Council, by the passage and approval of Ordinance No. 2012-09, did assign Future Land Use classifications for property located within the city in accordance with the Official Future Land Use Map as approved with said ordinance; and

**WHEREAS**, the purpose of this Ordinance is to amend the Official Future Land Use Map by amending the Future Land Use classification of the Real Property ("Property") described herein; and

**WHEREAS**, the Planning and Zoning Commission, after conducting a public hearing on the matter, deliberated the merits of the proposed amendment of Future Land Use classification and has made a report and recommendation to City Council; and

**WHEREAS**, in passing and approving this ordinance it is legislatively found the Planning and Zoning Commission and City Council complied with all notice, hearing and meetings requirements set forth in Texas Local Government Chapter 211; Texas Government Code Chapter 551, the City Charter; and Chapter 118, of the Code of Ordinances; and

**WHEREAS**, City Council, after considering the testimony and comments of the public, reports and recommendations of City Staff and the Planning and Zoning Commission, and the deliberation of its members, by passage and approval of this Ordinance hereby determines the action taken herein is meritorious and beneficial to the public health, safety, and welfare.

**NOW, THEREFORE, BE IT ORDAINED BY THE CITY COUNCIL OF THE CITY OF BURNET, TEXAS, THAT:**

**Section one. Findings.** The foregoing recitals are hereby found to be true and correct and are hereby adopted and made a part hereof for all purposes as findings of fact.

**Section two. Property.** The Property that is the subject to this Future Land Use Reclassification is 1404 N WATER STREET (LEGAL DESCRIPTION: LOT 3 & 4, BLOCK 10, OAKS ADDITION) as shown on **Exhibit "A"** hereto.

**Section three. Future Land Use Map.** "Residential" Future Land Use is hereby assigned to the Property described in section two.

**Section four. Future Land Use Map Revision.** The City Secretary is hereby authorized and directed to revise the Official Future Land Use Map to reflect the change in Future Land Use Classification approved by this Ordinance.

**Section five. Repealer.** Other ordinances or parts of ordinances in conflict herewith are hereby repealed only to the extent of such conflict.


**Section six. Severability.** This Ordinance is severable as provided in City Code Section 1-7 as same may be amended, recodified or otherwise revised.

**Section seven. Effective Date.** This ordinance is effective upon final passage and approval.


**PASSED** on First Reading the 8<sup>th</sup> day of March 2022.

**FINALLY PASSED AND APPROVED** on the 22<sup>nd</sup> day of March 2022.

**CITY OF BURNET, TEXAS**

  
Crista Goble Bromley, Mayor

**ATTEST:**

  
Kelly Dix, City Secretary






Exhibit "A"  
Location

