

ORDINANCE NO. 2023-05

AN ORDINANCE OF THE CITY COUNCIL OF BURNET, TEXAS, AMENDING ORDINANCE NO. 2021-01 AND THE OFFICIAL ZONING MAP OF THE CITY BY ASSIGNING THE PROPERTY LOCATED AT 5409 S US HWY 281 (LEGALLY DESCRIBED AS: BEING 16.72 ACRES OF LAND (INSIDE CITY LIMITS), MORE OR LESS, OUT OF AND PART OF THE FRANCISCO YBARBO SURVEY NO. 39, ABST. NO. 1018, AND THE SUSANO HERNANDEZ SURVEY NO 40, ABST. NO 398) WITH MEDIUM COMMERCIAL – DISTRICT “C-2” CLASSIFICATION WITH CONDITIONAL USE PERMIT TO ALLOW FOR “LANDSCAPE YARD AND BUILDING MATERIALS YARD”; PROVIDING A REPEALER CLAUSE; PROVIDING A SEVERABILITY CLAUSE; AND PROVIDING AN EFFECTIVE DATE

WHEREAS, the City Council, by the passage and approval of Ordinance No. 2021-001, affixed the zoning classifications for each and every property located within the city in accordance with the Official Zoning Map as approved with said ordinance; and

WHEREAS, the purpose of this Ordinance is to amend the Official Zoning Map by amending the zoning classification of the Real Property (“Property”) described herein; and

WHEREAS, the Planning and Zoning Commission, after conducting a public hearing on the matter, deliberated the merits of the proposed amendment of zoning classification and has made a report and recommendation to City Council; and

WHEREAS, in passing and approving this ordinance it is legislatively found the Planning and Zoning Commission and City Council complied with all notice, hearing and meetings requirements set forth in Texas Local Government Chapter 211; Texas Government Code Chapter 551, the City Charter; and Chapter 118, of the Code of Ordinances; and

WHEREAS, it is further legislatively found that this proposed zoning reclassification of property does not require an amendment to the Future Land Use Plan; and

WHEREAS, City Council, after considering the testimony and comments of the public, reports and recommendations of City Staff and the Planning and Zoning Commission, and the deliberation of its members, by passage and approval of this Ordinance hereby determines the action taken herein is meritorious and beneficial to the public health, safety, and welfare.

NOW, THEREFORE, BE IT ORDAINED BY THE CITY COUNCIL OF THE CITY OF BURNET, TEXAS, THAT:

Section one. Findings. The foregoing recitals are hereby found to be true and correct and are hereby adopted and made a part hereof for all purposes as findings of fact.

Section two. Property. The Property that is the subject to this Zoning District Reclassification is located at 5409 S US HWY 281 (LEGALLY DESCRIBED AS: BEING

16.72 ACRES OF LAND (INSIDE CITY LIMITS), MORE OR LESS, OUT OF AND PART OF THE FRANCISCO YBARBO SURVEY NO. 39, ABST. NO. 1018, AND THE SUSANO HERNANDEZ SURVEY NO 40, ABST. NO 398) as shown on **Exhibit "A"** hereto.

Section three Zoning District Reclassification. Medium Commercial – District "C-2" Zoning District Classification with Conditional Use Permit to allow for "Landscape Yard and Building Materials Yard" is hereby assigned to the Property described in section two.

Section four. Zoning Map Revision. The City Secretary is hereby authorized and directed to revise the Official Zoning Map to reflect the change in Zoning District Classification approved by this Ordinance.

Section five. Repealer. Other ordinances or parts of ordinances in conflict herewith are hereby repealed only to the extent of such conflict.


Section six. Severability. This Ordinance is severable as provided in City Code Section 1-7 as same may be amended, recodified or otherwise revised.

Section seven. Effective Date. This ordinance is effective upon final passage and approval.


PASSED First Reading on the 14TH day of February 2023.

PASSED AND APPROVED on this the 28TH day of February 2023.

CITY OF BURNET, TEXAS


Crista Goble Bromley, Mayor

ATTEST:



Kelly Dix, City Secretary




Exhibit "A"
Location

